

**CAMPEONATO  
NACIONAL**



**PETROBRAS  
RALLY 6TA.  
FECHA  
ALTO PARANÁ**



**7-8-9 de Octubre 2022**

# HOJA DE RUTA

Sponsor Oficial



Presenta



Auspician



Apoya



#rallypy



[www.rally.com.py](http://www.rally.com.py)

# 2022



**CAMPEONATO NACIONAL**  
**PETROBRAS RALLY 6TA. FECHA**  
**ALTO PARANÁ**  
 7-8-9 de Octubre 2022

Sponsor Oficial: LUBRAX, TOYOTA, YOKOHAMA, MONSTER ENERGY, COCHE

**SPORT NETWORK E.A.S.**

**Viernes 7 de Octubre 2022**

PRUEBA ESPECIAL	LARGADA - LLEGADA	KM	HORARIO SALIDA
PSE 1	Circuito Aeropuerto Largada - Llegada	1,68	20:00

**Sábado 8 de Octubre 2022**

PRUEBA ESPECIAL	LARGADA - LLEGADA	KM	HORARIO SALIDA
PE 2	Aeropuerto - Capilla San Isidro Labrador	14,45	10:00
PE 3	Cargill Largada - Llegada	17,20	10:33
PE 4	Resort Paraiso Largada - Llegada	7,30	11:06
PE 5	Aeropuerto - Capilla San Isidro Labrador	14,45	13:14
PE 6	Cargill Largada - Llegada	17,20	13:47
PE 7	Resort Paraiso Largada - Llegada	7,30	14:20

**Domingo 9 de Octubre 2022**

PRUEBA ESPECIAL	LARGADA - LLEGADA	KM	HORARIO SALIDA
PE 8	Condominio Orilla Azul Largada-Llegada	5,45	10:00
PE 9	Oleria Monzon - Km27 Ruta Py07	7,50	10:23
PE 10	Estancia Maia - Autodromo	12,17	10:41
PE 11	Condominio Orilla Azul Largada-Llegada	5,45	12:49
PE 12	Oleria Monzon - Km27 Ruta Py07	7,50	13:12
PWS13	Estancia Maia - Autodromo	12,17	13:30

**REFERENCIA**

— VIERNES 7 DE OCTUBRE 2022  
— SABADO 8 DE OCTUBRE 2022  
— DOMINGO 9 DE OCTUBRE 2022  
— ENLACES  
 LARGADA LLEGADA PARQUE DE SERVICIOS

**PE 10 / PWE13**

Estancia Maia - Autodromo  
 12,17km.  
 10:41hs 13:30hs

**PE 9 / 12**

Oleria Monzon - Km27 Ruta Py07  
 7,50km  
 10:23hs 13:12hs

**PE 8 / 11**

Condominio Orilla Azul Largada-Llegada  
 5,45km.  
 10:00hs 12:49hs

**PE 2 / 5**

Aeropuerto-Capilla San Isidro Labrador  
 14,45 km  
 10:00hs 13:14hs

**PSE 1**

Circuito Aeropuerto  
 1,68 km  
 20:00

**PE 4 / 7**

Resort Paraiso Largada - Llegada  
 7,30km.  
 11:06hs 14:20hs

**PE 3 / 6**

Cargill Largada - Llegada  
 17,20km.  
 10:33hs 13:47hs



ESCANEA EL CÓDIGO PARA OPTENER EL MAPA DIGITAL

#rallypy  
 www.rally.com.py



Sponsor Oficial

Presenta

Auspician

Apoya





**ITINERARIO DIA 1 - VIERNES 7 DE OCTUBRE**

CH	PE	LUGAR	Distancia	Distancia	Distancia	Tiempo	Promedio	Paso 1°
		<b>Largada Seccion 1</b>	<b>Viernes 7 de Octubre 2020</b>					
		0 Parque de Servicios (OUT)						18:30
		0a PreParque (IN)		28,00	28,00	0:40	42,00	19:10
<b>ZONA CONTROL DE NEUMATICO</b>								
		1 PreParque (OUT)				0:47		19:57
		<b>PSE 1 Circuito Aeropuerto Largada - Llegada</b>	<b>1,68</b>					<b>20:00</b>
		***1a Parque de Servicios (IN)		28,90	30,58	0:45	40,77	20:45
		Flexi Service				(Maximo 00:30)		
		<b>SERVICIO (A)</b>	<b>(1,68)</b>	<b>(28,90)</b>	<b>(30,58)</b>	<b>0:30</b>		
		*** 1b Parque de Servicios Salida (Out) Parque Cerrado(IN)						21:15
		<b>DIA VIERNES</b>	<b>(1,68)</b>	<b>(28,90)</b>	<b>(30,58)</b>			

SECCION 1

OBS.:	* Peaje Gs.16.000
	***NO PENALIZA ADELANTO

**ITINERARIO DIA 1 - SABADO 8 de OCTUBRE**

CH PE	LUGAR	Distancia Pe	Distancia Enlace	Distancia Total	Tiempo Otorgado	Promedio	Paso 1° Auto
<b>Largada Seccion 4</b>		<b>Sabado 8 de Octubre 2022</b>					
	1b Parque Cerrado (OUT)Parque de Servicios (IN)						9:12
<b>SERVICIO (B)</b>					<b>0:15</b>		
	1c Parque de Servicios (OUT)						9:27
<b>ZONA CONTROL DE NEUMATICO</b>							
<b>ZR 1</b>	<b>Reabastecimiento en la Salida del Parque de Servicios</b>						
	Kilometros hasta el proximo reabastecimiento	<b>(31,65)</b>	<b>(38,96)</b>	<b>(70,61)</b>			
	2 Aeropuerto		20,40	20,40	<b>0:30</b>	40,80	9:57
	<b>PE 2 Aeropuerto - Capilla San Isidro Labrador</b>	<b>14,45</b>					<b>10:00</b>
	3 Reforestal Cargill		12,11	26,56	0:30	53,12	10:30
	<b>PE 3 Cargill Largada - Llegada</b>	<b>17,20</b>					<b>10:33</b>
	4 Resort Paraiso		6,45	23,65	0:30	47,30	11:03
<b>ZR 2</b>	<b>Reabastecimiento antes de ingreso al Resort Paraiso - PE 4</b>						
	Kilometros hasta el proximo reabastecimiento	<b>(7,30)</b>	<b>(29,66)</b>	<b>(36,96)</b>			
	<b>PE 4 Resort Paraiso Largada - Llegada</b>	<b>7,30</b>					<b>11:06</b>
<b>ZONA CONTROL DE NEUMATICO</b>							
	4a Parque de Servicios(IN)		29,66	36,96	0:45	49,28	11:51
	Flexi Service					(Maximo 00:15)	
<b>SERVICIO (C)</b>		<b>(38,95)</b>	<b>(68,62)</b>	<b>(107,57)</b>	<b>0:30</b>		
	4b Parque de Servicios (OUT) Reagrupamiento (IN)						12:21
	4c Reagrupamiento				0:20		
<b>Largada Seccion 5</b>		<b>Sabado 8 de Octubre 2022</b>					
	4d Reagrupamiento (OUT)						12:41
<b>ZONA CONTROL DE NEUMATICO</b>							
<b>ZR 3</b>	<b>Reabastecimiento en la Salida del Parque de Servicios</b>						
	Kilometros hasta el proximo reabastecimiento	<b>(31,65)</b>	<b>(38,96)</b>	<b>(70,61)</b>			
	5 Aeropuerto		20,40	20,40	0:30	40,80	13:11
	<b>PE 5 Aeropuerto - Capilla San Isidro Labrador</b>	<b>14,45</b>					<b>13:14</b>
	6 Reforestal Cargill		12,11	26,56	0:30	53,12	13:44
	<b>PE 6 Cargill Largada - Llegada</b>	<b>17,20</b>					<b>13:47</b>
	7 Resort Paraiso		6,45	23,65	0:30	47,30	14:17
<b>ZR 4</b>	<b>Reabastecimiento antes de ingreso al Resort Paraiso - PE 7</b>						
	Kilometros hasta el proximo reabastecimiento	<b>(7,30)</b>	<b>(29,66)</b>	<b>(36,96)</b>			
	<b>PE 7 Resort Paraiso Largada - Llegada</b>	<b>7,30</b>					<b>14:20</b>
<b>ZONA CONTROL DE NEUMATICO</b>							
	7a Parque de Sevicios (IN)		29,66	36,96	0:45	49,28	15:05
	Flexi Service					(Maximo 00:45)	
<b>SERVICIO (D)</b>		<b>(38,95)</b>	<b>(68,62)</b>	<b>(107,57)</b>	<b>0:45</b>		
	***7b Parque de Servicios (OUT)Parque Cerrado(IN)						15:50
<b>DIA SABADO</b>		<b>(77,90)</b>	<b>(137,24)</b>	<b>(215,14)</b>			

SECCION 2

SECCION 3

OBS.: \*\*\*NO PENALIZA ADELANTO

## ITINERARIO DIA 2 - DOMINGO 9 DE OCTUBRE

CH PE	LUGAR	Distancia Pe	Distancia Enlace	Distancia Total	Tiempo Otorgado	Promedio	Paso 1° Auto
<b>Largada Seccion 7</b>		<b>Domingo 9 de Octubre 2022</b>					
	7d Parque Cerrado (OUT)Parque de Servicios (IN)						9:12
<b>SERVICIO (E)</b>					<b>0:15</b>		
	7e Parque de Servicios (OUT)						9:27
<b>ZONA CONTROL DE NEUMATICO</b>							
<b>ZR 5</b>	<b>Reabastecimiento en la Salida del Parque de Servicios</b>						
	Kilometros hasta el proximo reabastecimiento	<b>(12,95)</b>	<b>(32,86)</b>	<b>(45,81)</b>			
	8 Condominio Orilla Azul		22,96	22,96	<b>0:30</b>	45,92	9:57
	<b>PE 8 Condominio Largada - Llegada</b>	<b>5,45</b>					<b>10:00</b>
	9 Oleria Monzon		9,90	15,35	0:20	46,05	10:20
	<b>PE 9 Oleria Monzon - Km27 Ruta PY07</b>	<b>7,50</b>					<b>10:23</b>
<b>ZR 6</b>	<b>Reabastecimiento al final del Pe9</b>						
	Kilometros hasta el proximo reabastecimiento	<b>(12,17)</b>	<b>(33,23)</b>	<b>(45,40)</b>			
	10 Estancia Maia		5,66	13,16	0:15	52,64	10:38
	<b>PE 10 Estancia Maia - Autodromo</b>	<b>12,17</b>					<b>10:41</b>
<b>ZONA CONTROL DE NEUMATICO</b>							
	10a Parque de Servicios (IN)		27,57	39,74	0:45	52,99	11:26
	Flexi Service					(Maximo 00:15)	
<b>SERVICIO (F)</b>				<b>(25,12)</b>	<b>(66,09)</b>	<b>(91,21)</b>	<b>0:30</b>
	10b Parque de Servicios (OUT) Reagrupamiento (IN)						11:56
	10c Reagrupamiento				0:20		

SECCION 4

<b>Largada Seccion 8</b>		<b>Domingo 9 de Octubre 2022</b>					
	10d Reagrupamiento (OUT)						12:16
<b>ZONA CONTROL DE NEUMATICO</b>							
<b>ZR 7</b>	<b>Reabastecimiento en la Salida del Parque de Servicios</b>						
	Kilometros hasta el proximo reabastecimiento	<b>(12,95)</b>	<b>(32,86)</b>	<b>(45,81)</b>			
	11 Condominio Orilla Azul		22,96	22,96	<b>0:30</b>	45,92	12:46
	<b>PE 11 Condominio Orilla Azul Largada-Llegada</b>	<b>5,45</b>					<b>12:49</b>
	12 Oleria Monzon		9,90	15,35	0:20	46,05	13:09
	<b>PE 12 Oleria Monzon - Km27 Ruta PY07</b>	<b>7,50</b>					<b>13:12</b>
<b>ZR 8</b>	<b>Reabastecimiento al final del Pe12</b>						
	Kilometros hasta el proximo reabastecimiento	<b>(12,17)</b>	<b>(35,94)</b>	<b>(48,11)</b>			
	13 Estancia Maia		5,66	13,16	0:15	52,64	13:27
	<b>**PWS 13 Estancia Maia - Autodromo</b>	<b>12,17</b>					<b>13:30</b>
	<b>***13a Parque Cerrado Anfiteatro Lago Republica</b>		30,28	42,45	0:45	56,60	14:15
<b>TOTAL DOMINGO</b>		<b>(50,24)</b>	<b>(134,89)</b>	<b>(185,13)</b>			

SECCION 5

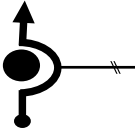
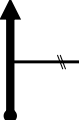


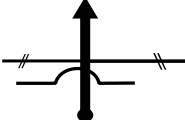

OBS.:	
	**Regimen de Super Especial, el auto que no culmina la PWS o el enlace previa autorizacion debe dirigirse directamente al Parque Cerrado - Sin detenerse y sin pasar por Parque de Servicios.
	***NO PENALIZA ADELANTO

PE      ENLACES      TOTAL      %PE

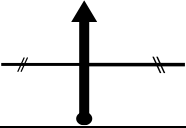
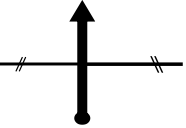
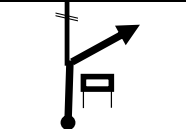
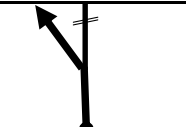
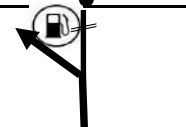

### TOTALES DEL RALLY

TOTALES VIERNES	1,68	28,9	30,58	1%
TOTALES SABADO	77,9	121,94	199,84	60%
TOTALES DOMINGO	50,24	134,89	185,13	39%
<b>TOTALES 13 PE</b>	<b>129,82</b>	<b>285,73</b>	<b>415,55</b>	<b>100%</b>

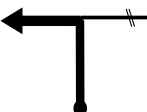
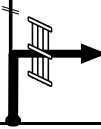
## COMO LLEGAR AL PARQUE DE SERVICIOS GRAN HOTEL NOBILE

DISTANCE / DISTANCIA		DIRECTION DIRECCION	INFORMATION INFORMACION	TO GO DIST.REG.
TOTAL TOTAL	PARTIAL PARCIAL			
0,00	0,00	1 	<p style="text-align: center;"><b>ROTONDA KM 30</b></p> <p style="text-align: center;"><b>GPS:S25°27.569" O56°1.158"</b></p>	24,15
1,66	1,66	2 	<p style="text-align: center;"><b>CAMINO AL PE 3/6</b></p>	22,49
3,65	1,99	3 	<p style="text-align: center;"><b>INGRESO AL AEROPUERTO</b></p>	20,50
4,40	0,75	4 	<p style="text-align: center;"><b>PEAJE Gs.16.000.-</b></p>	19,75
5,70	1,30	5 	<p style="text-align: center;"><b>KM 24 SALIDA PE 4/7</b></p>	18,45
7,78	2,08	6 	<p style="text-align: center;"><b>ENTRADA AL SHAKEDOWN</b></p>	16,37

## COMO LLEGAR AL PARQUE DE SERVICIOS GRAN HOTEL NOBILE

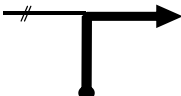
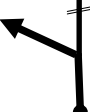
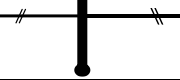


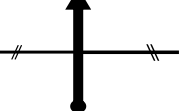
DISTANCE / DISTANCIA		DIRECTION DIRECCION	INFORMATION INFORMACION	TO GO DIST.REG.
TOTAL TOTAL	PARTIAL PARCIAL			
13,80	6,02	7 	KM 16 MINGA GUAZU	10,35
19,96	6,16	8 	KM 10	4,19
22,35	2,39	9 	SE DEJA RUTA PY02 - AV. RIQUELME	1,80
23,25	0,90	10 	SEGUIR AV. PERU	0,90
23,52	0,27	11 	AV. PERU	0,63
23,90	0,38	12 		0,25

## COMO LLEGAR AL PARQUE DE SERVICIOS GRAN HOTEL NOBILE

DISTANCE/DISTANCIA		DIRECTION DIRECCION	INFORMATION INFORMACION	TO GO DIST.REG.
TOTAL TOTAL	PARTIAL PARCIAL			
<b>24,08</b>	0,18	13 		0,07
<b>24,15</b>	0,07	14 	<b>INGRESO A PARQUE DE SERVICIOS GRAN HOTEL NOBILE</b>  <b>GPS: S25° 29.761' O54° 39.878'''</b>	0,00



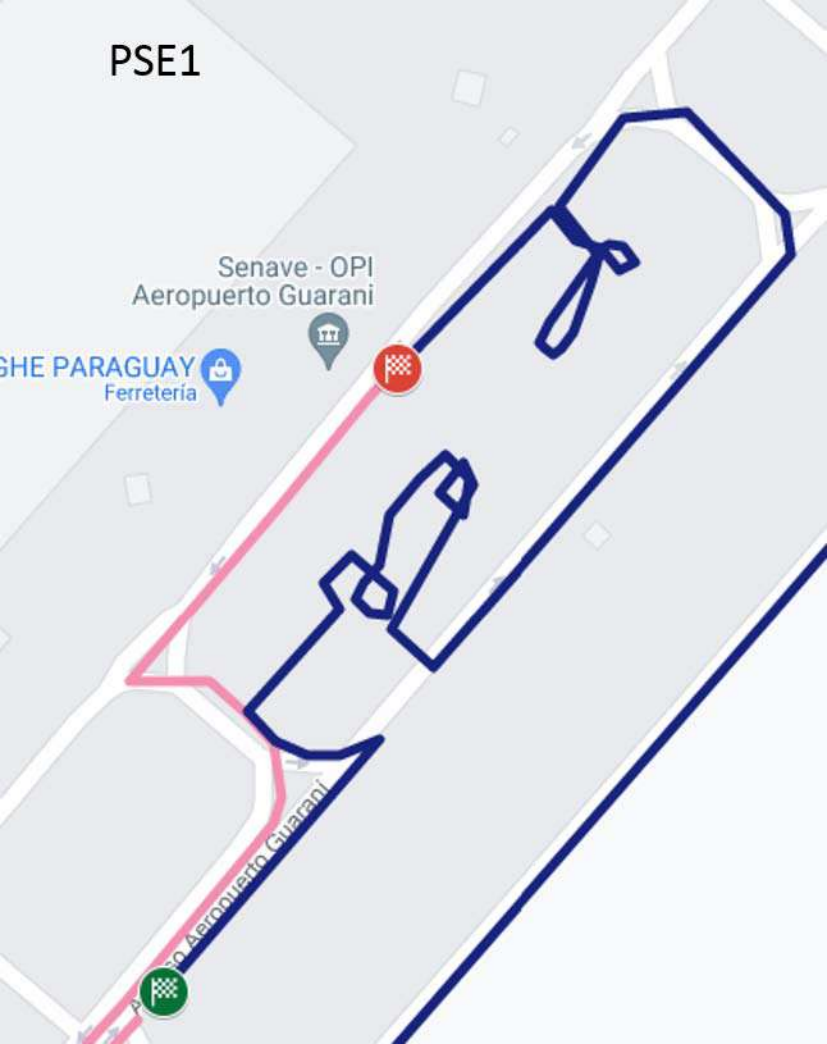
## PARQUE DE SERVICIOS A SUPER ESPECIAL AEROPUERTO

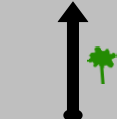



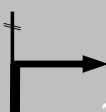



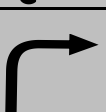

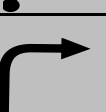
DISTANCE / DISTANCIA		DIRECTION DIRECCION	INFORMATION INFORMACION	TO GO DIST.REG.
TOTAL TOTAL	PARTIAL PARCIAL			
0,00	0,00	15 	SALIDA DE PARQUE DE SERVICIOS	23,20
0,15	0,15	16 	SE DEJA RUTA COLECTORA - SE TOMA RUTA PY02 HACIA ASUNCION	23,05
9,25	9,10	17 	KM 16 MINGA GUAZU	13,95
18,70	9,45	18 	PEAJE GS.16.000.-	4,50
19,35	0,65	19 	INGRESO AL AEROPUERTO	3,85
23,20	3,85	20 	INGRESO A PREPARQUE	0,00

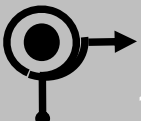
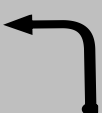

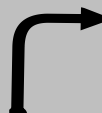
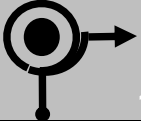
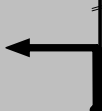
PSE1

Senave - OPI  
Aeropuerto Guarani

SHE PARAGUAY  
Ferretería

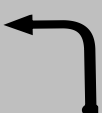

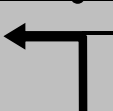

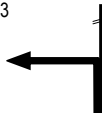



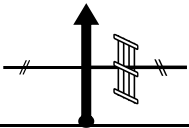

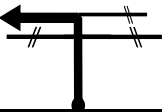



TC CH	<b>1</b>	SUPER ESPECIAL AEROPUERTO	<b>DISTANCE DISTANCIA</b>		DAY DIA	<b>1</b>	<b>PAG.</b>  <b>5</b>
TC CH	<b>1a</b>	PARQUE DE SERVICIOS	<b>26,46Km</b>		SECTION SECCION	<b>1</b>	
<b>SUPER SPECIAL STAGE/ PRUEBA SUPER ESPECIAL</b>			<b>AVERAGE PROMEDIO</b>		<b>TIME ALLOWED TIEMPO OTORGADO</b>		<b>45'</b>
<b>1</b>	AEROPUERTO LLEGADA		1,68Km	<b>40,77Km/h</b>			
<b>DISTANCE/DISTANCIA</b>		<b>DIRECTION DIRECCION</b>	<b>INFORMATION INFORMACION</b>				<b>TO GO DIST.REG.</b>
<b>TOTAL TOTAL</b>	<b>PARTIAL PARCIAL</b>						
<b>0,00</b>	0,00	21  1,68	 <b>GPS:S25°27.586' O54°50.400'</b>				26,46
<b>0,13</b>	0,13	22  1,55	 <b>RETOME</b>				26,33
<b>0,20</b>	0,07	23  1,48	 <b>RETOME</b>				26,26
<b>0,27</b>	0,07	24  1,41	 <b>RETOME</b>				26,19
<b>0,31</b>	0,04	25  1,37	 <b>RETOME</b>				26,15
<b>0,40</b>	0,09	26  1,28					26,06

TC CH	<b>1</b>	SUPER ESPECIAL AEROPUERTO	<b>DISTANCE DISTANCIA</b>	DAY DIA	<b>1</b>	<b>PAG.</b>
TC CH	<b>1a</b>	PARQUE DE SERVICIOS	<b>26,46Km</b>	SECTION SECCION	<b>1</b>	<b>6</b>
<b>SUPER SPECIAL STAGE/ PRUEBA SUPER ESPECIAL</b>			<b>AVERAGE PROMEDIO</b>	<b>TIME ALLOWED TIEMPO OTORGADO</b>		<b>45'</b>
<b>1</b>	AEROPUERTO LLEGADA		1,68Km	<b>40,77Km/h</b>		
<b>DISTANCE/DISTANCIA</b>		<b>DIRECTION DIRECCION</b>	<b>INFORMATION INFORMACION</b>			<b>TO GO DIST.REG.</b>
<b>TOTAL TOTAL</b>	<b>PARTIAL PARCIAL</b>					
<b>0,42</b>	0,02	27  1,26	360°			26,04
<b>0,50</b>	0,08	28  1,18				(S)
<b>0,56</b>	0,06	29  1,12	(S)	25,90		
<b>0,60</b>	0,04	30  1,08	(S)	25,86		
<b>0,62</b>	0,02	31  1,06	(S)	360°	25,84	
<b>0,74</b>	0,12	32  0,94	(S)	25,72		



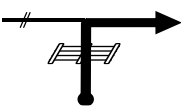

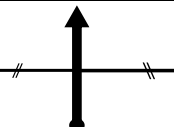
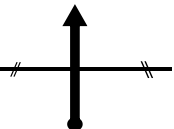
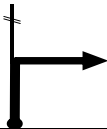

TC CH	<b>1</b>	SUPER ESPECIAL AEROPUERTO	<b>DISTANCE DISTANCIA</b>	DAY DIA	<b>1</b>	<b>PAG.</b>
TC CH	<b>1a</b>	PARQUE DE SERVICIOS	<b>26,46Km</b>	SECTION SECCION	<b>1</b>	<b>7</b>
<b>SUPER SPECIAL STAGE/ PRUEBA SUPER ESPECIAL</b>			<b>AVERAGE PROMEDIO</b>	<b>TIME ALLOWED TIEMPO OTORGADO</b>		<b>45'</b>
<b>1</b>	AEROPUERTO LLEGADA		1,68Km	<b>40,77Km/h</b>		
DISTANCE/DISTANCIA		DIRECTION DIRECCION	INFORMATION INFORMACION	TO GO DIST.REG.		
TOTAL TOTAL	PARTIAL PARCIAL					
<b>0,77</b>	0,03	33  0,91			25,69	
<b>0,89</b>	0,12	34  0,79	<b>S</b>		25,57	
<b>1,10</b>	0,21	35  0,58	<b>S</b>		25,36	
<b>1,20</b>	0,10	36  0,48	<b>S</b>		25,26	
<b>1,30</b>	0,10	37  0,38	<b>S</b>		25,16	
<b>1,34</b>	0,04	38  0,34	<b>S</b>		25,12	

TC CH	<b>1</b>	SUPER ESPECIAL AEROPUERTO	<b>DISTANCE DISTANCIA</b>	DAY DIA	<b>1</b>	<b>PAG.</b>
TC CH	<b>1a</b>	PARQUE DE SERVICIOS	<b>26,46Km</b>	SECTION SECCION	<b>1</b>	<b>8</b>
<b>SUPER SPECIAL STAGE/ PRUEBA SUPER ESPECIAL</b>			<b>AVERAGE PROMEDIO</b>	<b>TIME ALLOWED TIEMPO OTORGADO</b>		<b>45'</b>
<b>1</b>	AEROPUERTO LLEGADA		1,68Km	<b>40,77Km/h</b>		
<b>DISTANCE/DISTANCIA</b>		<b>DIRECTION DIRECCION</b>	<b>INFORMATION INFORMACION</b>			<b>TO GO DIST.REG.</b>
<b>TOTAL TOTAL</b>	<b>PARTIAL PARCIAL</b>					
<b>1,40</b>	0,06	39  0,28	RETOME			25,06
<b>1,50</b>	0,10	40  0,18	360º			24,96
<b>1,59</b>	0,09	41  0,09	S			24,87
<b>1,68</b>	0,09	42  0,00	SSSF FPSE 1 AEROPUERTO			24,78
<b>1,95</b>	0,27	43 				24,51
<b>2,10</b>	0,15	44 				24,36

TC CH	<b>1</b>	SUPER ESPECIAL AEROPUERTO	<b>DISTANCE DISTANCIA</b>	DAY DIA	<b>1</b>	<b>PAG.</b>
TC CH	<b>1a</b>	PARQUE DE SERVICIOS	<b>26,46Km</b>	SECTION SECCION	<b>1</b>	<b>9</b>
<b>SUPER SPECIAL STAGE/ PRUEBA SUPER ESPECIAL</b>			<b>AVERAGE PROMEDIO</b>	<b>TIME ALLOWED TIEMPO OTORGADO</b>		<b>45'</b>
<b>1</b>	AEROPUERTO LLEGADA		1,68Km	<b>40,77Km/h</b>		
<b>DISTANCE/DISTANCIA</b>		<b>DIRECTION DIRECCION</b>	<b>INFORMATION INFORMACION</b>			<b>TO GO DIST.REG.</b>
<b>TOTAL TOTAL</b>	<b>PARTIAL PARCIAL</b>					
<b>2,24</b>	0,14	45 				24,22
<b>5,42</b>	3,18	46 	<b>GARITO</b>			21,04
<b>5,95</b>	0,53	47 	<b>SE TOMA RUTA PY02 HACIA CDE</b>			20,51
<b>6,70</b>	0,75	48 	<b>PEAJE GS.16.000.-</b>			19,76
<b>24,65</b>	17,95	49 	<b>SE DEJA RUTA PY02 - AV.RIQUELME</b>			1,81
<b>26,20</b>	1,55	50 	<b>AV. PERU</b>			0,26





TC CH	<b>1c</b>	PARQUE DE SERVICIOS	<b>DISTANCE DISTANCIA</b>	DAY DIA	<b>1</b>	<b>PAG.</b>
TC CH	<b>2</b>	AEROPUERTO	<b>20,40Km</b>	SECTION SECCION	<b>2</b>	<b>11</b>
<b>ROAD SECTION / ENLACE</b>			<b>AVERAGE PROMEDIO</b>	<b>TIME ALLOWED TIEMPO OTORGADO</b>		<b>30'</b>
<b>1c</b>			<b>40,80Km/h</b>			
<b>DISTANCE/DISTANCIA</b>		<b>DIRECTION DIRECCION</b>	<b>INFORMATION INFORMACION</b>			<b>TO GO DIST.REG.</b>
<b>TOTAL TOTAL</b>	<b>PARTIAL PARCIAL</b>					
<b>0,00</b>	0,00	53 	<b>SALIDA DE PARQUE DE SERVICIOS</b>			20,40
<b>0,15</b>	0,15	54 	<b>SE DEJA RUTA ALTERNATIVA - SE TOMA RUTA 02 HACIA ASUNCION</b>			20,25
<b>3,20</b>	3,05	55 	<b>KM 10</b>			17,20
<b>9,25</b>	6,05	56 	<b>KM 16 - MINGA GUAZU</b>			11,15
<b>17,45</b>	8,20	57 	<b>SE DEJA RUTA 02 - KM 24 - EMPIEZA EMPEDRADO</b>			2,95
<b>20,40</b>	2,95	58 	<div style="background-color: black; color: white; padding: 2px; display: inline-block;">TC CH <b>2</b></div> <b>COCOTERO</b> <b>GPS:S25°27.635" O54°50.356"</b>			0,00

PE 2/5



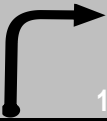







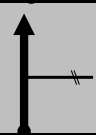

RIVERA 24. Hospedaje

Posada Turística  
Laguna Chata

Cabañas Guyra purahéi

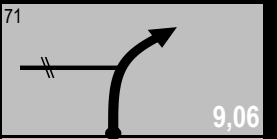
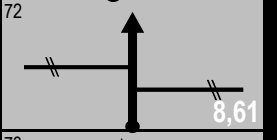
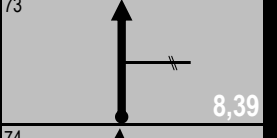
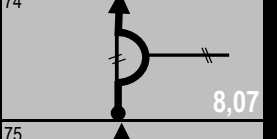
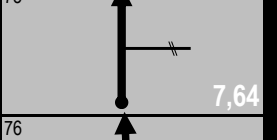
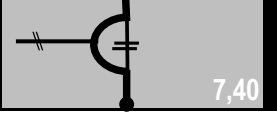
Aeropuerto  
Internacional  
Guaraní

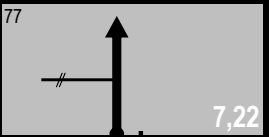
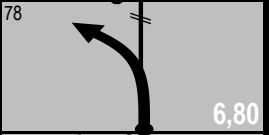

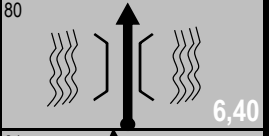
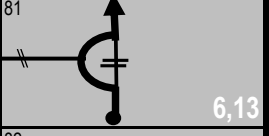

o  
e


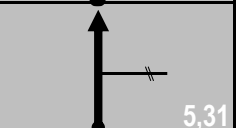
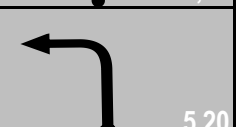

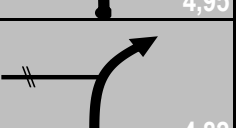
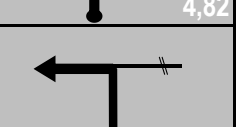
TC CH	<b>2/5</b>	AEROPUERTO	<b>DISTANCE DISTANCIA</b>	DAY DIA	<b>1</b>	<b>PAG.</b>
TC CH	<b>3/6</b>	CARGILL	<b>26,56Km</b>	SECTION SECCION	<b>2</b>	<b>12</b>
<b>SUPER SPECIAL STAGE/ PRUEBA SUPER ESPECIAL</b>			<b>AVERAGE PROMEDIO</b>	<b>TIME ALLOWED TIEMPO OTORGADO</b>		<b>30'</b>
<b>2/5</b>	AEROPUERTO CAPILLA SAN ISIDRO LABRADOR		14,45Km	<b>56,12Km/h</b>		
<b>DISTANCE/DISTANCIA</b>		<b>DIRECTION DIRECCION</b>	<b>INFORMATION INFORMACION</b>			<b>TO GO DIST.REG.</b>
<b>TOTAL TOTAL</b>	<b>PARTIAL PARCIAL</b>					
<b>0,00</b>	0,00	59  14,45	 <b>GPS:S25°27.635" O54°50.356"</b>			26,56
<b>0,73</b>	0,73	60  13,72				25,83
<b>1,08</b>	0,35	61  13,37				25,48
<b>1,27</b>	0,19	62  13,18				25,29
<b>1,54</b>	0,27	63  12,91				25,02
<b>1,99</b>	0,45	64  12,46				24,57

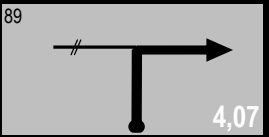
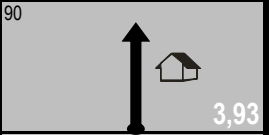
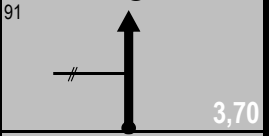
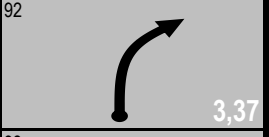
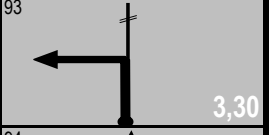

TC CH	<b>2/5</b>	AEROPUERTO	<b>DISTANCE DISTANCIA</b>	DAY DIA	<b>1</b>	<b>PAG.</b>
TC CH	<b>3/6</b>	CARGILL	<b>26,56Km</b>	SECTION SECCION	<b>2</b>	<b>13</b>
<b>SUPER SPECIAL STAGE/ PRUEBA SUPER ESPECIAL</b>			<b>AVERAGE PROMEDIO</b>	<b>TIME ALLOWED TIEMPO OTORGADO</b>		<b>30'</b>
<b>2/5</b>	AEROPUERTO CAPILLA SAN ISIDRO LABRADOR		14,45Km	<b>56,12Km/h</b>		
<b>DISTANCE/DISTANCIA</b>		<b>DIRECTION DIRECCION</b>	<b>INFORMATION INFORMACION</b>			<b>TO GO DIST.REG.</b>
<b>TOTAL TOTAL</b>	<b>PARTIAL PARCIAL</b>					
<b>3,33</b>	1,34	65  11,12	<b>S</b>			23,23
<b>3,75</b>	0,42	66  10,70	<b>S</b>			22,81
<b>4,00</b>	0,25	67  10,45	<b>S</b>			22,56
<b>4,88</b>	0,88	68  9,57	<b>S</b>			21,68
<b>5,00</b>	0,12	69  9,45	<b>S</b>			21,56
<b>5,25</b>	0,25	70  9,20	<b>S</b>			21,31



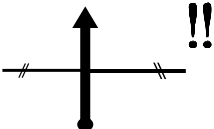
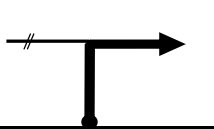
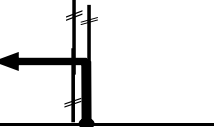
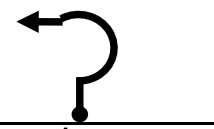
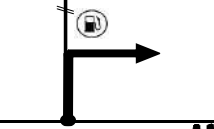
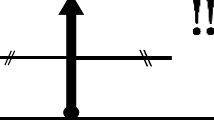
TC CH	<b>2/5</b>	AEROPUERTO	<b>DISTANCE DISTANCIA</b>	DAY DIA	<b>1</b>	<b>PAG.</b>
TC CH	<b>3/6</b>	CARGILL	<b>26,56Km</b>	SECTION SECCION	<b>2</b>	<b>14</b>
<b>SUPER SPECIAL STAGE/ PRUEBA SUPER ESPECIAL</b>			<b>AVERAGE PROMEDIO</b>	<b>TIME ALLOWED TIEMPO OTORGADO</b>		<b>30'</b>
<b>2/5</b>	AEROPUERTO CAPILLA SAN ISIDRO LABRADOR		14,45Km	<b>56,12Km/h</b>		
<b>DISTANCE/DISTANCIA</b>		<b>DIRECTION DIRECCION</b>	<b>INFORMATION INFORMACION</b>			<b>TO GO DIST.REG.</b>
<b>TOTAL TOTAL</b>	<b>PARTIAL PARCIAL</b>					
<b>5,39</b>	0,14	71 	<b>S</b>		21,17	
<b>5,84</b>	0,45	72 	<b>S</b>		20,72	
<b>6,06</b>	0,22	73 	<b>S</b>		20,50	
<b>6,38</b>	0,32	74 	<b>S</b>	<b>CHICANA NATURAL POR DERECHA</b>	20,18	
<b>6,81</b>	0,43	75 	<b>S</b>		19,75	
<b>7,05</b>	0,24	76 	<b>S</b>	<b>CHICANA NATURAL POR IZQUIERDA</b>	19,51	

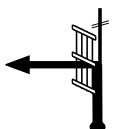


TC CH	<b>2/5</b>	AEROPUERTO	<b>DISTANCE DISTANCIA</b>	DAY DIA	<b>1</b>	<b>PAG.</b>	
TC CH	<b>3/6</b>	CARGILL	<b>26,56Km</b>	SECTION SECCION	<b>2</b>	<b>15</b>	
<b>SUPER SPECIAL STAGE/ PRUEBA SUPER ESPECIAL</b>			<b>AVERAGE PROMEDIO</b>	<b>TIME ALLOWED TIEMPO OTORGADO</b>		<b>30'</b>	
<b>2/5</b>	AEROPUERTO CAPILLA SAN ISIDRO LABRADOR		14,45Km	<b>56,12Km/h</b>			
<b>DISTANCE/DISTANCIA</b>		<b>DIRECTION DIRECCION</b>	<b>INFORMATION INFORMACION</b>			<b>TO GO DIST.REG.</b>	
<b>TOTAL TOTAL</b>	<b>PARTIAL PARCIAL</b>						
<b>7,23</b>	0,18	77 	<b>S</b>			19,33	
<b>7,65</b>	0,42	78 				18,91	
<b>7,77</b>	0,12	79 				18,79	
<b>8,05</b>	0,28	80 				18,51	
<b>8,32</b>	0,27	81 				<b>CHICANA NATURAL POR IZQUIERDA</b>	18,24
<b>8,70</b>	0,38	82 				17,86	

TC CH	<b>2/5</b>	AEROPUERTO	<b>DISTANCE DISTANCIA</b>	DAY DIA	<b>1</b>	<b>PAG.</b>
TC CH	<b>3/6</b>	CARGILL	<b>26,56Km</b>	SECTION SECCION	<b>2</b>	<b>16</b>
<b>SUPER SPECIAL STAGE/ PRUEBA SUPER ESPECIAL</b>			<b>AVERAGE PROMEDIO</b>	<b>TIME ALLOWED TIEMPO OTORGADO</b>		<b>30'</b>
<b>2/5</b>	AEROPUERTO CAPILLA SAN ISIDRO LABRADOR		14,45Km	<b>56,12Km/h</b>		
<b>DISTANCE/DISTANCIA</b>		<b>DIRECTION DIRECCION</b>	<b>INFORMATION INFORMACION</b>			<b>TO GO DIST.REG.</b>
<b>TOTAL TOTAL</b>	<b>PARTIAL PARCIAL</b>					
<b>8,85</b>	0,15	83 	<b>S</b>			17,71
<b>9,14</b>	0,29	84 	<b>S</b>			17,42
<b>9,25</b>	0,11	85 	<b>S</b>			17,31
<b>9,50</b>	0,25	86 	<b>S</b>			17,06
<b>9,63</b>	0,13	87 	<b>S</b>			16,93
<b>10,00</b>	0,37	88 	<b>S</b>			16,56

TC CH	<b>2/5</b>	AEROPUERTO	<b>DISTANCE DISTANCIA</b>	DAY DIA	<b>1</b>	<b>PAG.</b>	
TC CH	<b>3/6</b>	CARGILL	<b>26,56Km</b>	SECTION SECCION	<b>2</b>	<b>17</b>	
<b>SUPER SPECIAL STAGE/ PRUEBA SUPER ESPECIAL</b>			<b>AVERAGE PROMEDIO</b>	<b>TIME ALLOWED TIEMPO OTORGADO</b>		<b>30'</b>	
<b>2/5</b>	AEROPUERTO CAPILLA SAN ISIDRO LABRADOR		14,45Km	<b>56,12Km/h</b>			
<b>DISTANCE/DISTANCIA</b>		<b>DIRECTION DIRECCION</b>	<b>INFORMATION INFORMACION</b>			<b>TO GO DIST.REG.</b>	
<b>TOTAL TOTAL</b>	<b>PARTIAL PARCIAL</b>						
<b>10,38</b>	0,38	89 				16,18	
<b>10,52</b>	0,14	90 				16,04	
<b>10,75</b>	0,23	91 				15,81	
<b>11,08</b>	0,33	92 				15,48	
<b>11,15</b>	0,07	93 				15,41	
<b>11,65</b>	0,50	94 				<b>ESCUELA - CHICANA NATURAL POR DERECHA</b>	14,91

TC CH	2/5	AEROPUERTO	DISTANCE DISTANCIA	DAY DIA	1	PAG.	
TC CH	3/6	CARGILL	26,56Km	SECTION SECCION	2	18	
SUPER SPECIAL STAGE/ PRUEBA SUPER ESPECIAL			AVERAGE PROMEDIO	TIME ALLOWED TIEMPO OTORGADO		30'	
2/5	AEROPUERTO CAPILLA SAN ISIDRO LABRADOR		14,45Km	56,12Km/h			
DISTANCE/DISTANCIA		DIRECTION DIRECCION	INFORMATION INFORMACION			TO GO DIST.REG.	
TOTAL TOTAL	PARTIAL PARCIAL						
12,40	0,75	<p>95</p> <p>2,05</p>	S	CHICANA NATURAL POR DERECHA		14,16	
13,40	1,00	<p>96</p> <p>1,05</p>		S			13,16
13,74	0,34	<p>97</p> <p>0,71</p>	S		CHICANA NATURAL POR IZQUIERDA		12,82
14,12	0,38	<p>98</p> <p>0,33</p>		S			12,44
14,45	0,33	<p>99</p> <p>0,00</p>	2		CAPILLA SAN ISIDRO LABRADOR GPS:S25°24.774' O54°52.613'		12,11
15,34	0,89	<p>100</p>	STOP				11,22

TC CH	<b>2/5</b>	AEROPUERTO	<b>DISTANCE DISTANCIA</b>	DAY DIA	<b>1</b>	<b>PAG.</b>
TC CH	<b>3/6</b>	CARGILL	<b>26,56Km</b>	SECTION SECCION	<b>2</b>	<b>19</b>
<b>SUPER SPECIAL STAGE/ PRUEBA SUPER ESPECIAL</b>			<b>AVERAGE PROMEDIO</b>	<b>TIME ALLOWED TIEMPO OTORGADO</b>		<b>30'</b>
<b>2/5</b>	AEROPUERTO CAPILLA SAN ISIDRO LABRADOR		14,45Km	<b>56,12Km/h</b>		
<b>DISTANCE/DISTANCIA</b>		<b>DIRECTION DIRECCION</b>	<b>INFORMATION INFORMACION</b>			<b>TO GO DIST.REG.</b>
<b>TOTAL TOTAL</b>	<b>PARTIAL PARCIAL</b>					
<b>16,48</b>	1,14	101 				10,08
<b>22,54</b>	6,06	102 	SUBE RUTA 02 HACIA ASUNCION			4,02
<b>22,65</b>	0,11	103 	SE CRUZA RUTA 02 Y SE TOMA LA SALIDA			3,91
<b>22,74</b>	0,09	104 	SE SIGUE EMPEDRADO			3,82
<b>22,82</b>	0,08	105 				3,74
<b>24,85</b>	2,03	106 				1,71

TC CH	<b>2/5</b>	AEROPUERTO	<b>DISTANCE DISTANCIA</b>	DAY DIA	<b>1</b>	<b>PAG.</b>
TC CH	<b>3/6</b>	CARGILL	<b>26,56Km</b>	SECTION SECCION	<b>2</b>	<b>20</b>
<b>SUPER SPECIAL STAGE/ PRUEBA SUPER ESPECIAL</b>			<b>AVERAGE PROMEDIO</b>	<b>TIME ALLOWED TIEMPO OTORGADO</b>		<b>30'</b>
<b>2/5</b>	AEROPUERTO CAPILLA SAN ISIDRO LABRADOR		14,45Km	<b>56,12Km/h</b>		
<b>DISTANCE/DISTANCIA</b>		<b>DIRECTION DIRECCION</b>	<b>INFORMATION INFORMACION</b>			<b>TO GO DIST.REG.</b>
<b>TOTAL TOTAL</b>	<b>PARTIAL PARCIAL</b>					
<b>26,45</b>	1,60	107 	<b>INGRESO A RESERVA FORESTAL CARGILL</b>			0,11
<b>26,56</b>	0,11	108 	 <b>GPS:S25°31.120' O54°52.983'</b>			0,00


Granja Aurora


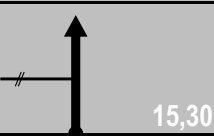
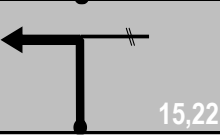
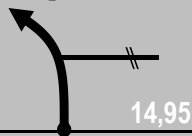

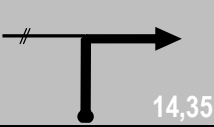


Agro Prog





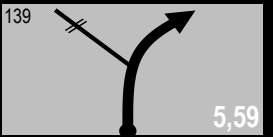
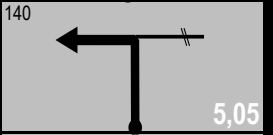
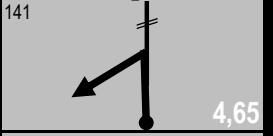
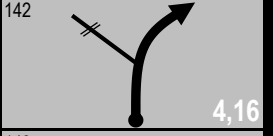
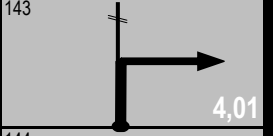
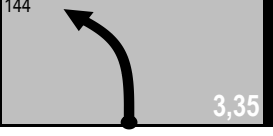
TC CH	<b>3/6</b>	CARGILL	<b>DISTANCE DISTANCIA</b>	DAY DIA	<b>1</b>	<b>PAG.</b>
TC CH	<b>4/7</b>	RESORT PARAISO	<b>23,65Kms</b>	SECTION SECCION	<b>2</b>	<b>21</b>
<b>SUPER SPECIAL STAGE/ PRUEBA SUPER ESPECIAL</b>			<b>AVERAGE PROMEDIO</b>	<b>TIME ALLOWED TIEMPO OTORGADO</b>		<b>30'</b>
<b>3/6</b>	LARGADA LLEGADA	17,20 Km	<b>47,30Km/h</b>			
<b>DISTANCE/DISTANCIA</b>		<b>DIRECTION DIRECCION</b>	<b>INFORMATION INFORMACION</b>			<b>TO GO DIST.REG.</b>
<b>TOTAL TOTAL</b>	<b>PARTIAL PARCIAL</b>					
<b>0,00</b>	0,00	109 ↑ 17,20	SSI LPE  2 GPS:S25°31.120' O54°52.983'			23,65
<b>0,34</b>	0,34	110 ↙ 16,86	Ⓢ			23,31
<b>0,68</b>	0,34	111 → 16,52	Ⓢ			22,97
<b>0,92</b>	0,24	112 ↑ 16,28	Ⓢ			22,73
<b>1,02</b>	0,10	113 ↙ 16,18	Ⓢ			22,63
<b>1,19</b>	0,17	114 → 16,01	Ⓢ			22,46

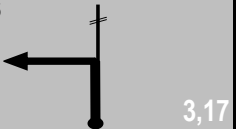
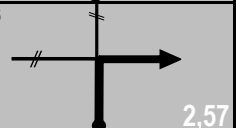
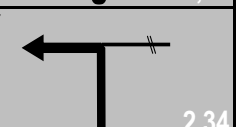
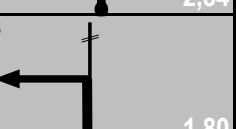
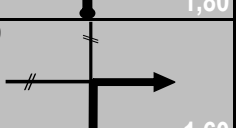
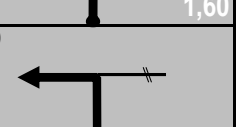
TC CH	<b>3/6</b>	CARGILL	<b>DISTANCE DISTANCIA</b>	DAY DIA	<b>1</b>	<b>PAG.</b>
TC CH	<b>4/7</b>	RESORT PARAISO	<b>23,65Kms</b>	SECTION SECCION	<b>2</b>	<b>22</b>
<b>SUPER SPECIAL STAGE/ PRUEBA SUPER ESPECIAL</b>			<b>AVERAGE PROMEDIO</b>	<b>TIME ALLOWED TIEMPO OTORGADO</b>		<b>30'</b>
<b>3/6</b>	LARGADA LLEGADA	17,20 Km	<b>47,30Km/h</b>			
<b>DISTANCE/DISTANCIA</b>		<b>DIRECTION DIRECCION</b>	<b>INFORMATION INFORMACION</b>			<b>TO GO DIST.REG.</b>
<b>TOTAL TOTAL</b>	<b>PARTIAL PARCIAL</b>					
<b>1,54</b>	0,35	115  15,66	<b>S</b>			22,11
<b>1,90</b>	0,36	116  15,30	<b>S</b>			21,75
<b>1,98</b>	0,08	117  15,22	<b>S</b>			21,67
<b>2,25</b>	0,27	118  14,95	<b>S</b>			21,40
<b>2,34</b>	0,09	119  14,86	<b>S</b>			21,31
<b>2,85</b>	0,51	120  14,35	<b>S</b>			20,80

TC CH	<b>3/6</b>	CARGILL	<b>DISTANCE DISTANCIA</b>	DAY DIA	<b>1</b>	<b>PAG.</b>
TC CH	<b>4/7</b>	RESORT PARAISO	<b>23,65Kms</b>	SECTION SECCION	<b>2</b>	<b>23</b>
<b>SUPER SPECIAL STAGE/ PRUEBA SUPER ESPECIAL</b>			<b>AVERAGE PROMEDIO</b>	<b>TIME ALLOWED TIEMPO OTORGADO</b>		<b>30'</b>
<b>3/6</b>	LARGADA LLEGADA	17,20 Km	<b>47,30Km/h</b>			
<b>DISTANCE/DISTANCIA</b>		<b>DIRECTION DIRECCION</b>	<b>INFORMATION INFORMACION</b>			<b>TO GO DIST.REG.</b>
<b>TOTAL TOTAL</b>	<b>PARTIAL PARCIAL</b>					
<b>3,56</b>	0,71	121  13,64	<b>S</b>			20,09
<b>3,77</b>	0,21	122  13,43	<b>S</b>			19,88
<b>4,71</b>	0,94	123  12,49	<b>S</b>			18,94
<b>5,08</b>	0,37	124  12,12	<b>S</b>			18,57
<b>5,46</b>	0,38	125  11,74	<b>S</b>			18,19
<b>5,66</b>	0,20	126  11,54	<b>S</b>			17,99

TC CH	<b>3/6</b>	CARGILL	<b>DISTANCE DISTANCIA</b>	DAY DIA	<b>1</b>	<b>PAG.</b>
TC CH	<b>4/7</b>	RESORT PARAISO	<b>23,65Kms</b>	SECTION SECCION	<b>2</b>	<b>24</b>
<b>SUPER SPECIAL STAGE/ PRUEBA SUPER ESPECIAL</b>			<b>AVERAGE PROMEDIO</b>	<b>TIME ALLOWED TIEMPO OTORGADO</b>		<b>30'</b>
<b>3/6</b>	LARGADA LLEGADA		17,20 Km	<b>47,30Km/h</b>		
<b>DISTANCE/DISTANCIA</b>		<b>DIRECTION DIRECCION</b>	<b>INFORMATION INFORMACION</b>			<b>TO GO DIST.REG.</b>
<b>TOTAL TOTAL</b>	<b>PARTIAL PARCIAL</b>					
<b>6,15</b>	0,49	127  11,05		<b>PARCELA 35</b>		17,50
<b>6,38</b>	0,23	128  10,82				17,27
<b>7,20</b>	0,82	129  10,00				16,45
<b>7,30</b>	0,10	130  9,90				16,35
<b>8,12</b>	0,82	131  9,08				15,53
<b>8,60</b>	0,48	132  8,60				15,05

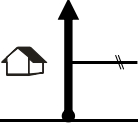
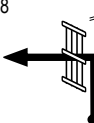

TC CH	<b>3/6</b>	CARGILL	<b>DISTANCE DISTANCIA</b>	DAY DIA	<b>1</b>	<b>PAG.</b>
TC CH	<b>4/7</b>	RESORT PARAISO	<b>23,65Kms</b>	SECTION SECCION	<b>2</b>	<b>25</b>
<b>SUPER SPECIAL STAGE/ PRUEBA SUPER ESPECIAL</b>			<b>AVERAGE PROMEDIO</b>	<b>TIME ALLOWED TIEMPO OTORGADO</b>		<b>30'</b>
<b>3/6</b>	LARGADA LLEGADA	17,20 Km	<b>47,30Km/h</b>			
<b>DISTANCE/DISTANCIA</b>		<b>DIRECTION DIRECCION</b>	<b>INFORMATION INFORMACION</b>		<b>TO GO DIST.REG.</b>	
<b>TOTAL TOTAL</b>	<b>PARTIAL PARCIAL</b>					
<b>8,97</b>	0,37	133  8,23	<b>PARCELA B01</b>		14,68	
<b>9,48</b>	0,51	134  7,72			14,17	
<b>9,95</b>	0,47	135  7,25			13,70	
<b>10,16</b>	0,21	136  7,04			13,49	
<b>10,80</b>	0,64	137  6,40			12,85	
<b>11,36</b>	0,56	138  5,84			12,29	

TC CH	<b>3/6</b>	CARGILL	<b>DISTANCE DISTANCIA</b>	DAY DIA	<b>1</b>	<b>PAG.</b>	
TC CH	<b>4/7</b>	RESORT PARAISO	<b>23,65Kms</b>	SECTION SECCION	<b>2</b>	<b>26</b>	
<b>SUPER SPECIAL STAGE/ PRUEBA SUPER ESPECIAL</b>			<b>AVERAGE PROMEDIO</b>	<b>TIME ALLOWED TIEMPO OTORGADO</b>		<b>30'</b>	
<b>3/6</b>	LARGADA LLEGADA		17,20 Km	<b>47,30Km/h</b>			
<b>DISTANCE/DISTANCIA</b>		<b>DIRECTION DIRECCION</b>	<b>INFORMATION INFORMACION</b>			<b>TO GO DIST.REG.</b>	
<b>TOTAL TOTAL</b>	<b>PARTIAL PARCIAL</b>						
<b>11,61</b>	0,25	139 	<b>S</b>			12,04	
<b>12,15</b>	0,54	140 				11,50	
<b>12,55</b>	0,40	141 				<b>RETOME</b>	11,10
<b>13,04</b>	0,49	142 				10,61	
<b>13,19</b>	0,15	143 				<b>PARCELA A05</b>	10,46
<b>13,85</b>	0,66	144 				9,80	

TC CH	<b>3/6</b>	CARGILL	<b>DISTANCE DISTANCIA</b>	DAY DIA	<b>1</b>	<b>PAG.</b>
TC CH	<b>4/7</b>	RESORT PARAISO	<b>23,65Kms</b>	SECTION SECCION	<b>2</b>	<b>27</b>
<b>SUPER SPECIAL STAGE/ PRUEBA SUPER ESPECIAL</b>			<b>AVERAGE PROMEDIO</b>	<b>TIME ALLOWED TIEMPO OTORGADO</b>		<b>30'</b>
<b>3/6</b>	LARGADA LLEGADA	17,20 Km	<b>47,30Km/h</b>			
<b>DISTANCE/DISTANCIA</b>		<b>DIRECTION DIRECCION</b>	<b>INFORMATION INFORMACION</b>			<b>TO GO DIST.REG.</b>
<b>TOTAL TOTAL</b>	<b>PARTIAL PARCIAL</b>					
<b>14,03</b>	0,18	145 	<b>S</b>		9,62	
<b>14,63</b>	0,60	146 	<b>S</b>	<b>PARCELA A02</b>	9,02	
<b>14,86</b>	0,23	147 	<b>S</b>		8,79	
<b>15,40</b>	0,54	148 	<b>S</b>		8,25	
<b>15,60</b>	0,20	149 			8,05	
<b>16,05</b>	0,45	150 			7,60	

TC CH	<b>3/6</b>	CARGILL	<b>DISTANCE DISTANCIA</b>	DAY DIA	<b>1</b>	<b>PAG.</b>
TC CH	<b>4/7</b>	RESORT PARAISO	<b>23,65Kms</b>	SECTION SECCION	<b>2</b>	<b>28</b>
<b>SUPER SPECIAL STAGE/ PRUEBA SUPER ESPECIAL</b>			<b>AVERAGE PROMEDIO</b>	<b>TIME ALLOWED TIEMPO OTORGADO</b>		<b>30'</b>
<b>3/6</b>	LARGADA LLEGADA	17,20 Km	<b>47,30Km/h</b>			
<b>DISTANCE/DISTANCIA</b>		<b>DIRECTION DIRECCION</b>	<b>INFORMATION INFORMACION</b>			<b>TO GO DIST.REG.</b>
<b>TOTAL TOTAL</b>	<b>PARTIAL PARCIAL</b>					
<b>16,60</b>	0,55	151 				7,05
<b>16,95</b>	0,35	152 				
<b>17,20</b>	0,25	153 	<b>3</b> <b>GPS:S25°32.800" O54°52.347"</b>			6,45
<b>18,00</b>	0,80	154 				5,65
<b>18,60</b>	0,60	155 				5,05
<b>20,60</b>	2,00	156 				3,05

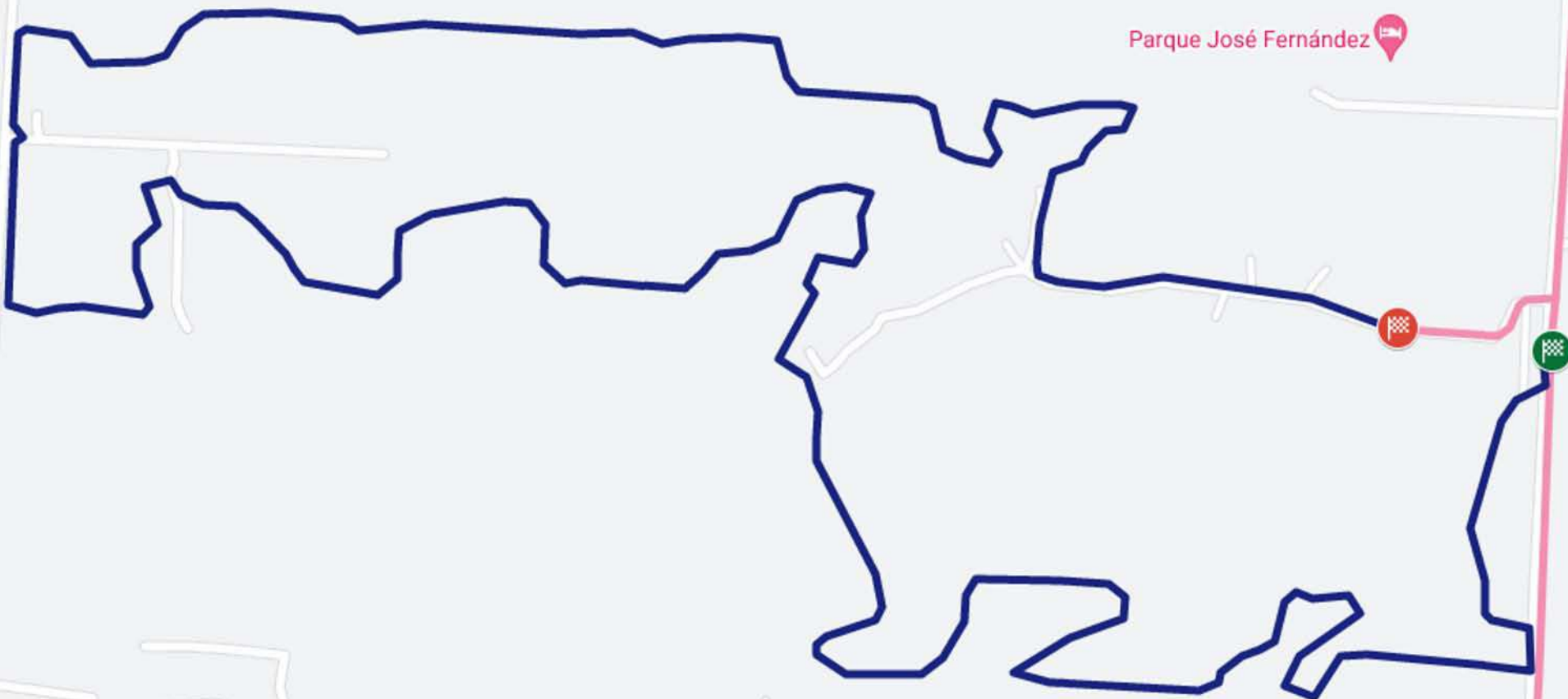



TC CH	<b>3/6</b>	CARGILL	<b>DISTANCE DISTANCIA</b>	DAY DIA	<b>1</b>	<b>PAG.</b>
TC CH	<b>4/7</b>	RESORT PARAISO	<b>23,65Kms</b>	SECTION SECCION	<b>2</b>	<b>29</b>
<b>SUPER SPECIAL STAGE/ PRUEBA SUPER ESPECIAL</b>			<b>AVERAGE PROMEDIO</b>	<b>TIME ALLOWED TIEMPO OTORGADO</b>		<b>30'</b>
<b>3/6</b>	LARGADA LLEGADA	17,20 Km	<b>47,30Km/h</b>			
<b>DISTANCE/DISTANCIA</b>		<b>DIRECTION DIRECCION</b>	<b>INFORMATION INFORMACION</b>			<b>TO GO DIST.REG.</b>
<b>TOTAL TOTAL</b>	<b>PARTIAL PARCIAL</b>					
<b>22,70</b>	2,10	157 	<b>ESCUELA - EMPIEZA EMPEDRADO</b>			0,95
<b>23,56</b>	0,86	158 	<b>INGRESO AL RESORT PARAISO</b>			0,09
<b>23,65</b>	0,09	159 	<b>GPS:S25°31.004' O54°50.574'</b>			0,00











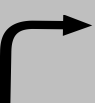

PE 4/7

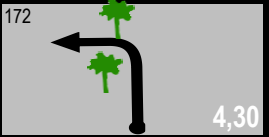

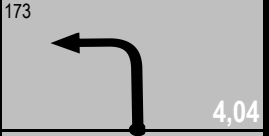

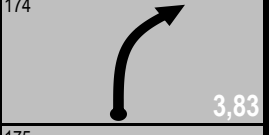

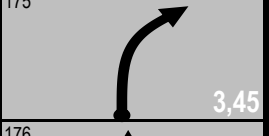

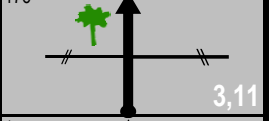

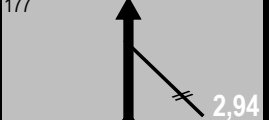

PARAISO COUNTRY  
& GOLF CLUB

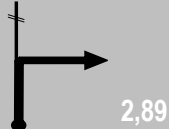
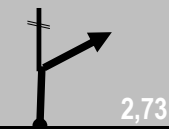
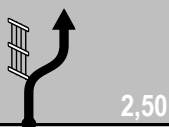
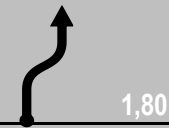
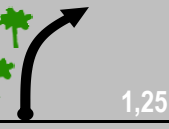

Parque José Fernández











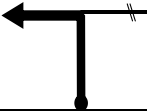


TC CH	<b>4/7</b>	RESORT PARAISO	<b>DISTANCE DISTANCIA</b>	DAY DIA	<b>1</b>	<b>PAG.</b>
TC CH	<b>4a</b>	PARQUE DE SERVICIOS	<b>29,31Kms</b>	SECTION SECCION	<b>2</b>	<b>30</b>
			<b>AVERAGE PROMEDIO</b>	<b>TIME ALLOWED TIEMPO OTORGADO</b>		<b>40'</b>
<b>4/7</b>	LARGADA LLEGADA	7,30 Km	<b>43,97Km/h</b>			
<b>DISTANCE/DISTANCIA</b>		<b>DIRECTION DIRECCION</b>	<b>INFORMATION INFORMACION</b>			<b>TO GO DIST.REG.</b>
<b>TOTAL TOTAL</b>	<b>PARTIAL PARCIAL</b>					
<b>0,00</b>	0,00	160 ↑ 7,30	 <b>GPS:S25°31.004' O54°50.574'</b>			29,31
<b>0,05</b>	0,05	161 ↘ 7,25	Ⓢ			29,26
<b>0,33</b>	0,28	162 ↘ 6,97	Ⓢ			28,98
<b>0,43</b>	0,10	163 ↘ 6,87	Ⓢ			28,88
<b>0,64</b>	0,21	164 ↙ 6,66	Ⓢ			28,67
<b>0,91</b>	0,27	165 ← 6,39	Ⓢ			28,40
<b>ENTRE COCOTEROS</b>						

TC CH	<b>4/7</b>	RESORT PARAISO	<b>DISTANCE DISTANCIA</b>	DAY DIA	<b>1</b>	<b>PAG.</b>
TC CH	<b>4a</b>	PARQUE DE SERVICIOS	<b>29,31Kms</b>	SECTION SECCION	<b>2</b>	<b>31</b>
			<b>AVERAGE PROMEDIO</b>	<b>TIME ALLOWED TIEMPO OTORGADO</b>		<b>40'</b>
<b>4/7</b>	LARGADA LLEGADA	7,30 Km	<b>43,97Km/h</b>			
<b>DISTANCE/DISTANCIA</b>		<b>DIRECTION DIRECCION</b>	<b>INFORMATION INFORMACION</b>			<b>TO GO DIST.REG.</b>
<b>TOTAL TOTAL</b>	<b>PARTIAL PARCIAL</b>					
<b>1,20</b>	0,29	166  6,10				28,11
<b>1,46</b>	0,26	167  5,84				27,85
<b>2,17</b>	0,71	168  5,13				27,14
<b>2,45</b>	0,28	169  4,85				26,86
<b>2,66</b>	0,21	170  4,64				26,65
<b>2,82</b>	0,16	171  4,48				26,49

TC CH	<b>4/7</b>	RESORT PARAISO	<b>DISTANCE DISTANCIA</b>	DAY DIA	<b>1</b>	<b>PAG.</b>
TC CH	<b>4a</b>	PARQUE DE SERVICIOS	<b>29,31Kms</b>	SECTION SECCION	<b>2</b>	<b>32</b>
			<b>AVERAGE PROMEDIO</b>	<b>TIME ALLOWED TIEMPO OTORGADO</b>		<b>40'</b>
<b>4/7</b>	LARGADA LLEGADA	7,30 Km	<b>43,97Km/h</b>			
<b>DISTANCE/DISTANCIA</b>		<b>DIRECTION DIRECCION</b>	<b>INFORMATION INFORMACION</b>			<b>TO GO DIST.REG.</b>
<b>TOTAL TOTAL</b>	<b>PARTIAL PARCIAL</b>					
<b>3,00</b>	0,18	172 				26,31
<b>3,26</b>	0,26	173 				26,05
<b>3,47</b>	0,21	174 				25,84
<b>3,85</b>	0,38	175 				25,46
<b>4,19</b>	0,34	176 				25,12
<b>4,36</b>	0,17	177 				24,95

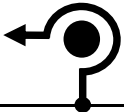
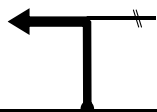
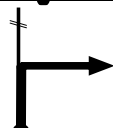
TC CH	<b>4/7</b>	RESORT PARAISO	<b>DISTANCE DISTANCIA</b>	DAY DIA	<b>1</b>	<b>PAG.</b>
TC CH	<b>4a</b>	PARQUE DE SERVICIOS	<b>29,31Kms</b>	SECTION SECCION	<b>2</b>	<b>33</b>
			<b>AVERAGE PROMEDIO</b>	<b>TIME ALLOWED TIEMPO OTORGADO</b>		<b>40'</b>
<b>4/7</b>	LARGADA LLEGADA	7,30 Km	<b>43,97Km/h</b>			
<b>DISTANCE/DISTANCIA</b>		<b>DIRECTION DIRECCION</b>	<b>INFORMATION INFORMACION</b>			<b>TO GO DIST.REG.</b>
<b>TOTAL TOTAL</b>	<b>PARTIAL PARCIAL</b>					
<b>4,41</b>	0,05	178  2,89	<b>S</b>			24,90
<b>4,57</b>	0,16	179  2,73	<b>S</b>			24,74
<b>4,80</b>	0,23	180  2,50	<b>S</b>			24,51
<b>5,50</b>	0,70	181  1,80	<b>S</b>			23,81
<b>6,05</b>	0,55	182  1,25	<b>S</b>			23,26
<b>6,33</b>	0,28	183  0,97	<b>S</b>			22,98

TC CH	<b>4/7</b>	RESORT PARAISO	<b>DISTANCE DISTANCIA</b>	DAY DIA	<b>1</b>	<b>PAG.</b>
TC CH	<b>4a</b>	PARQUE DE SERVICIOS	<b>29,31Kms</b>	SECTION SECCION	<b>2</b>	<b>34</b>
			<b>AVERAGE PROMEDIO</b>	<b>TIME ALLOWED TIEMPO OTORGADO</b>		<b>40'</b>
<b>4/7</b>	LARGADA LLEGADA	7,30 Km	<b>43,97Km/h</b>			
<b>DISTANCE/DISTANCIA</b>		<b>DIRECTION DIRECCION</b>	<b>INFORMATION INFORMACION</b>			<b>TO GO DIST.REG.</b>
<b>TOTAL TOTAL</b>	<b>PARTIAL PARCIAL</b>					
<b>6,65</b>	0,32	184  0,65				22,66
<b>7,00</b>	0,35	185  0,30				
<b>7,30</b>	0,30	186  0,00	  <b>GPS:S25°30.960' O54°50.807'</b>			22,01
<b>7,47</b>	0,17	187 				21,84
<b>7,68</b>	0,21	188 				21,63
<b>7,82</b>	0,14	189 				21,49

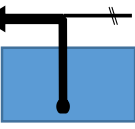
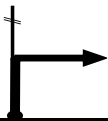
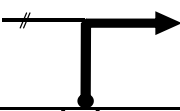


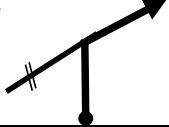
TC CH	<b>4/7</b>	RESORT PARAISO	<b>DISTANCE DISTANCIA</b>	DAY DIA	<b>1</b>	<b>PAG.</b>
TC CH	<b>4a</b>	PARQUE DE SERVICIOS	<b>29,31Kms</b>	SECTION SECCION	<b>2</b>	<b>35</b>
			<b>AVERAGE PROMEDIO</b>	<b>TIME ALLOWED TIEMPO OTORGADO</b>		<b>40'</b>
<b>4/7</b>	LARGADA LLEGADA	7,30 Km	<b>43,97Km/h</b>			
<b>DISTANCE/DISTANCIA</b>		<b>DIRECTION DIRECCION</b>	<b>INFORMATION INFORMACION</b>			<b>TO GO DIST.REG.</b>
<b>TOTAL TOTAL</b>	<b>PARTIAL PARCIAL</b>					
<b>10,54</b>	2,72	190 	<b>LOMO</b>			18,77
<b>10,85</b>	0,31	191 	<b>SALE A RUTA PY02 - KM24 - HACIA CDE</b>			18,46
<b>19,00</b>	8,15	192 	<b>KM 16 MINGA GUAZU</b>			10,31
<b>25,10</b>	6,10	193 	<b>KM 10</b>			4,21
<b>27,50</b>	2,40	194 	<b>SE DEJA RUTA PY02 - AV. RIQUELME</b>			1,81
<b>28,40</b>	0,90	195 	<b>SEGUIR AV. PERU</b>			0,91

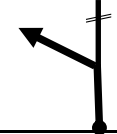
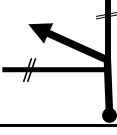
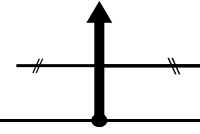
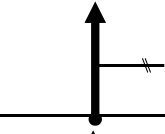
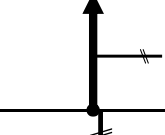
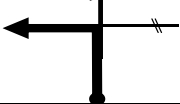


TC CH	<b>4/7</b>	RESORT PARAISO	<b>DISTANCE DISTANCIA</b>	DAY DIA	<b>1</b>	<b>PAG.</b>
TC CH	<b>4a</b>	PARQUE DE SERVICIOS	<b>29,31Kms</b>	SECTION SECCION	<b>2</b>	<b>36</b>
			<b>AVERAGE PROMEDIO</b>	<b>TIME ALLOWED TIEMPO OTORGADO</b>		<b>40'</b>
<b>4/7</b>	LARGADA LLEGADA	7,30 Km	<b>43,97Km/h</b>			

<i>DISTANCE/DISTANCIA</i>		<i>DIRECTION DIRECCION</i>	<i>INFORMATION INFORMACION</i>	<i>TO GO DIST.REG.</i>
<i>TOTAL TOTAL</i>	<i>PARTIAL PARCIAL</i>			
<b>29,05</b>	0,65	196 	<b>TOMAR ROTONDA</b>	0,26
<b>29,23</b>	0,18	197 		0,08
<b>29,31</b>	0,08	198 	<b>INGRESO A PARQUE DE SERVICIOS</b>	0,00

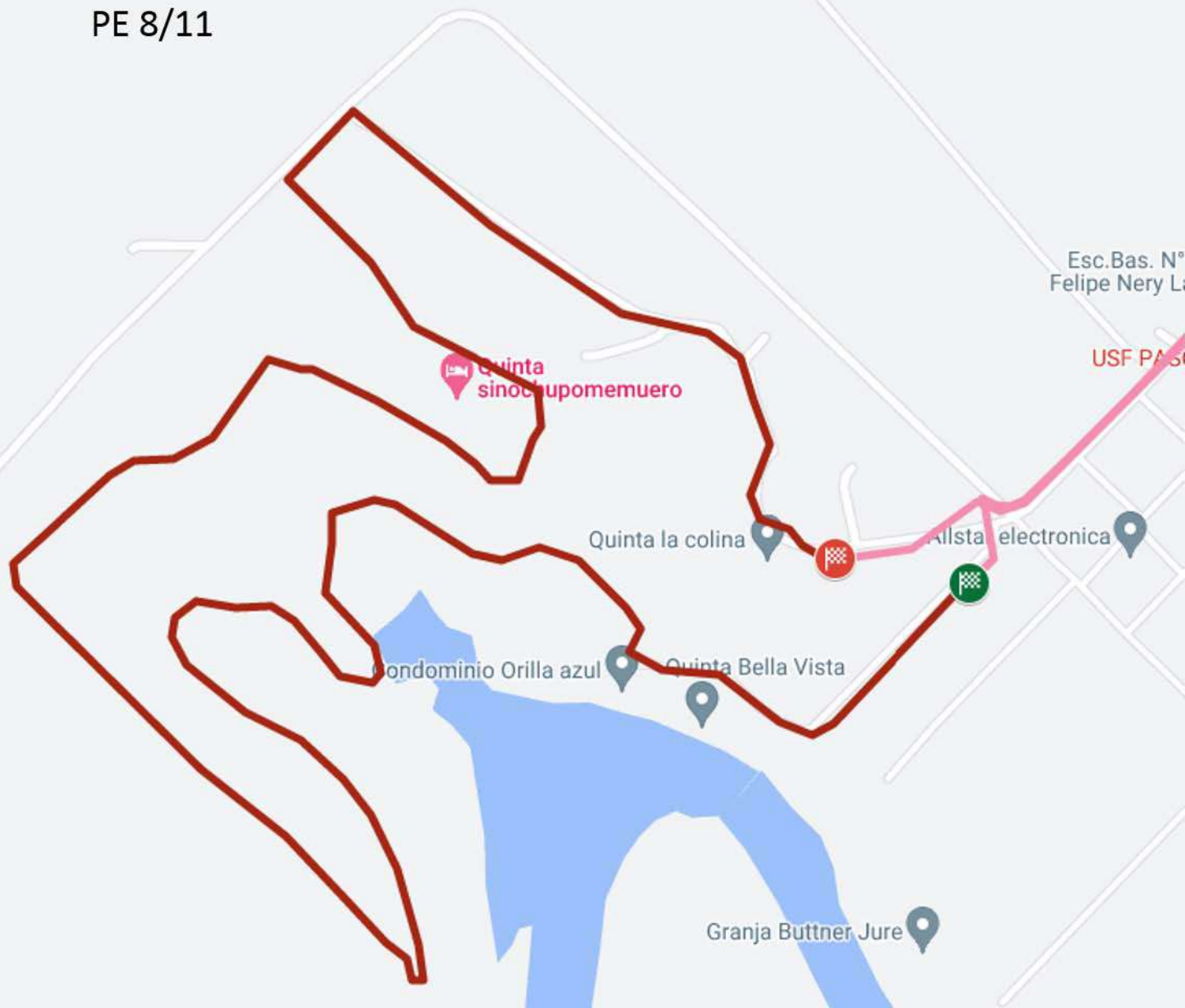
**SE REPITE DESDE LA REF.53 PAG.11 HASTA LA REF.198  
PAG.36**


TC CH	<b>7e</b>	PARQUE DE SERVICIOS OUT	<b>DISTANCE DISTANCIA</b>	DAY DIA	<b>2</b>	<b>PAG.</b> <b>37</b>
TC CH	<b>8/11</b>	CONDOMINIO ORILLA AZUL	<b>22,96 Kms</b>	SECTION SECCION	<b>4</b>	
<b>ROUTE SECTION / ENLACE</b>			<b>AVERAGE PROMEDIO</b>	<b>TIME ALLOWED TIEMPO OTORGADO</b>		<b>30'</b>
			<b>45,92Km/h</b>			
<b>DISTANCE/DISTANCIA</b>		<b>DIRECTION DIRECCION</b>	<b>INFORMATION INFORMACION</b>			<b>TO GO DIST.REG.</b>
<b>TOTAL TOTAL</b>	<b>PARTIAL PARCIAL</b>					
<b>0,00</b>	0,00	199 	<b>SALIDA DE PARQUE DE SERVICIOS</b>			22,96
<b>0,08</b>	0,08	200 	<b>EMPEDRADO</b>			22,88
<b>0,26</b>	0,18	201 	<b>RUTA PRINCIPAL</b>			22,70
<b>0,31</b>	0,05	202 	<b>ESCUELA</b>			22,65
<b>3,97</b>	3,66	203 	<b>ESCUELA</b>			18,99
<b>6,90</b>	2,93	204 	<b>SE TOMA SUPERCARRETERA ITAIPU HACIA HERNANDARIAS</b>			16,06

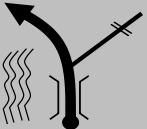
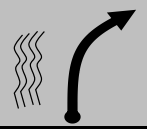

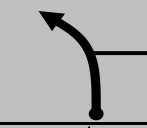
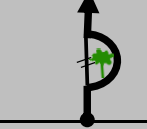
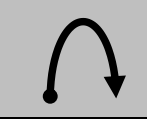
TC CH	<b>7e</b>	PARQUE DE SERVICIOS OUT	<b>DISTANCE DISTANCIA</b>	DAY DIA	<b>2</b>	<b>PAG.</b>
TC CH	<b>8/11</b>	CONDOMINIO ORILLA AZUL	<b>22,96 Kms</b>	SECTION SECCION	<b>4</b>	<b>38</b>
<b>ROUTE SECTION / ENLACE</b>			<b>AVERAGE PROMEDIO</b>	<b>TIME ALLOWED TIEMPO OTORGADO</b>		<b>30'</b>
			<b>45,92Km/h</b>			
<b>DISTANCE/DISTANCIA</b>		<b>DIRECTION DIRECCION</b>	<b>INFORMATION INFORMACION</b>			<b>TO GO DIST.REG.</b>
<b>TOTAL TOTAL</b>	<b>PARTIAL PARCIAL</b>					
<b>10,97</b>	4,07	205 	<b>SE DEJA SUPERCARRETERA - SE TOMA CAMINO A HERNANDARIAS</b>			11,99
<b>11,14</b>	0,17	206 	<b>SEMAFORO - SE DEJA RUTA PRINCIPAL</b>			11,82
<b>14,72</b>	3,58	207 	<b>EMPIEZA TIERRA</b>			8,24
<b>15,50</b>	0,78	208 	<b>EMPIEZA EMPEDRADO</b>			7,46
<b>15,72</b>	0,22	209 	<b>EMPIEZA TIERRA</b>			7,24
<b>20,76</b>	5,04	210 				2,20

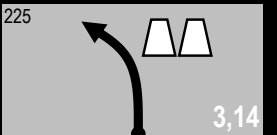
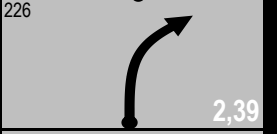
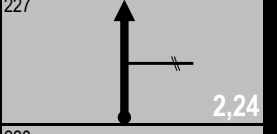
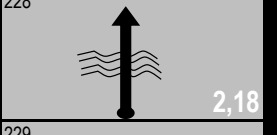
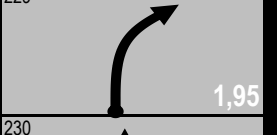
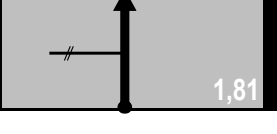


PE 8/11



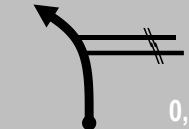

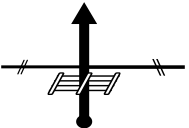

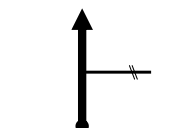
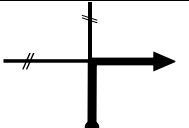

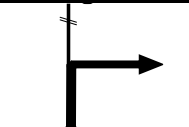
TC CH	<b>8</b>	CONDOMINIO ORILLA AZUL	<b>DISTANCE DISTANCIA</b>	DAY DIA	<b>2</b>	<b>PAG.</b> <b>40</b>
TC CH	<b>9</b>	OLERIA MONZON	<b>15,35 Kms</b>	SECTION SECCION	<b>4</b>	
<b>SUPER SPECIAL STAGE/ PRUEBA SUPER ESPECIAL</b>			<b>AVERAGE PROMEDIO</b>	<b>TIME ALLOWED TIEMPO OTORGADO</b>		<b>20'</b>
<b>8/11</b>	LARGADA LLEGADA		5,45Kms	<b>46,05Km/h</b>		
DISTANCE/DISTANCIA		DIRECTION DIRECCION	INFORMATION INFORMACION			TO GO DIST.REG.
TOTAL TOTAL	PARTIAL PARCIAL					
0,00	0,00	213 ↑ 5,45	 GPS:S25°23.068' O54°43.319'			15,35
0,28	0,28	214 ↘ 5,17	Ⓢ			15,07
0,48	0,20	215 ↘ 4,97	Ⓢ			14,87
0,60	0,12	216 ↘ 4,85	Ⓢ			14,75
0,77	0,17	217 ↘ 4,68	Ⓢ			14,58
1,08	0,31	218 ↘ 4,37	Ⓢ			14,27

TC CH	<b>8</b>	CONDOMINIO ORILLA AZUL	<b>DISTANCE DISTANCIA</b>	DAY DIA	<b>2</b>	PAG.
TC CH	<b>9</b>	OLERIA MONZON	<b>15,35 Kms</b>	SECTION SECCION	<b>4</b>	<b>41</b>
<b>SUPER SPECIAL STAGE/ PRUEBA SUPER ESPECIAL</b>			<b>AVERAGE PROMEDIO</b>	TIME ALLOWED TIEMPO OTORGADO		<b>20'</b>
<b>8/11</b>	LARGADA LLEGADA	<b>5,45Kms</b>	<b>46,05Km/h</b>			
<b>DISTANCE/DISTANCIA</b>		<b>DIRECTION DIRECCION</b>	<b>INFORMATION INFORMACION</b>			TO GO DIST.REG.
TOTAL TOTAL	PARTIAL PARCIAL					
<b>1,17</b>	<b>0,09</b>	219  <b>4,28</b>	<b>S</b>		<b>14,18</b>	
<b>1,32</b>	<b>0,15</b>	220  <b>4,13</b>			<b>14,03</b>	
<b>1,47</b>	<b>0,15</b>	221  <b>3,98</b>		<b>COCOTERO</b>	<b>13,88</b>	
<b>1,65</b>	<b>0,18</b>	222  <b>3,80</b>			<b>13,70</b>	
<b>2,16</b>	<b>0,51</b>	223  <b>3,29</b>		<b>CHICANA NATURAL POR DERECHA</b>	<b>13,19</b>	
<b>2,27</b>	<b>0,11</b>	224  <b>3,18</b>		<b>RETOME</b>	<b>13,08</b>	

TC CH	<b>8</b>	CONDominio ORILLA AZUL	<b>DISTANCE DISTANCIA</b>	DAY DIA	<b>2</b>	<b>PAG.</b>
TC CH	<b>9</b>	OLERIA MONZON	<b>15,35 Kms</b>	SECTION SECCION	<b>4</b>	<b>42</b>
<b>SUPER SPECIAL STAGE/ PRUEBA SUPER ESPECIAL</b>			<b>AVERAGE PROMEDIO</b>	<b>TIME ALLOWED TIEMPO OTORGADO</b>		<b>20'</b>
<b>8/11</b>	LARGADA LLEGADA	<b>5,45Kms</b>	<b>46,05Km/h</b>			
<b>DISTANCE/DISTANCIA</b>		<b>DIRECTION DIRECCION</b>	<b>INFORMATION INFORMACION</b>			<b>TO GO DIST.REG.</b>
<b>TOTAL TOTAL</b>	<b>PARTIAL PARCIAL</b>					
<b>2,31</b>	0,04	225 	<b>BLOQUES</b>			13,04
<b>3,06</b>	0,75	226 				12,29
<b>3,21</b>	0,15	227 				12,14
<b>3,27</b>	0,06	228 	<b>AGUADA</b>			12,08
<b>3,50</b>	0,23	229 				11,85
<b>3,64</b>	0,14	230 				11,71



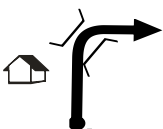
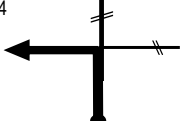
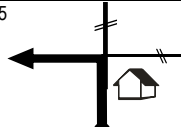
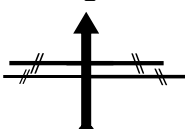
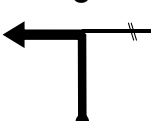


TC CH	<b>8</b>	CONDominio ORILLA AZUL	<b>DISTANCE DISTANCIA</b>	DAY DIA	<b>2</b>	<b>PAG.</b>
TC CH	<b>9</b>	OLERIA MONZON	<b>15,35 Kms</b>	SECTION SECCION	<b>4</b>	<b>43</b>
<b>SUPER SPECIAL STAGE/ PRUEBA SUPER ESPECIAL</b>			<b>AVERAGE PROMEDIO</b>	<b>TIME ALLOWED TIEMPO OTORGADO</b>		<b>20'</b>
<b>8/11</b>	LARGADA LLEGADA	5,45Kms	<b>46,05Km/h</b>			
<b>DISTANCE/DISTANCIA</b>		<b>DIRECTION DIRECCION</b>	<b>INFORMATION INFORMACION</b>			<b>TO GO DIST.REG.</b>
<b>TOTAL TOTAL</b>	<b>PARTIAL PARCIAL</b>					
<b>3,88</b>	0,24	231 	<b>S</b>			11,47
<b>4,01</b>	0,13	232 				11,34
<b>4,24</b>	0,23	233 				11,11
<b>4,54</b>	0,30	234 				10,81
<b>5,10</b>	0,56	235 				10,25
<b>5,27</b>	0,17	236 				10,08

TC CH	<b>8</b>	CONDominio ORILLA AZUL	<b>DISTANCE DISTANCIA</b>	DAY DIA	<b>2</b>	<b>PAG.</b>
TC CH	<b>9</b>	OLERIA MONZON	<b>15,35 Kms</b>	SECTION SECCION	<b>4</b>	<b>44</b>
<b>SUPER SPECIAL STAGE/ PRUEBA SUPER ESPECIAL</b>			<b>AVERAGE PROMEDIO</b>	<b>TIME ALLOWED TIEMPO OTORGADO</b>		<b>20'</b>
<b>8/11</b>	LARGADA LLEGADA	5,45Kms	<b>46,05Km/h</b>			
<b>DISTANCE/DISTANCIA</b>		<b>DIRECTION DIRECCION</b>	<b>INFORMATION INFORMACION</b>			<b>TO GO DIST.REG.</b>
<b>TOTAL TOTAL</b>	<b>PARTIAL PARCIAL</b>					
<b>5,45</b>	0,18	237  0,00				9,90
<b>5,72</b>	0,27	238 				9,63
<b>7,84</b>	2,12	239 				7,51
<b>9,87</b>	2,03	240 				5,48
<b>11,89</b>	2,02	241 				3,46
<b>12,48</b>	0,59	242 				2,87

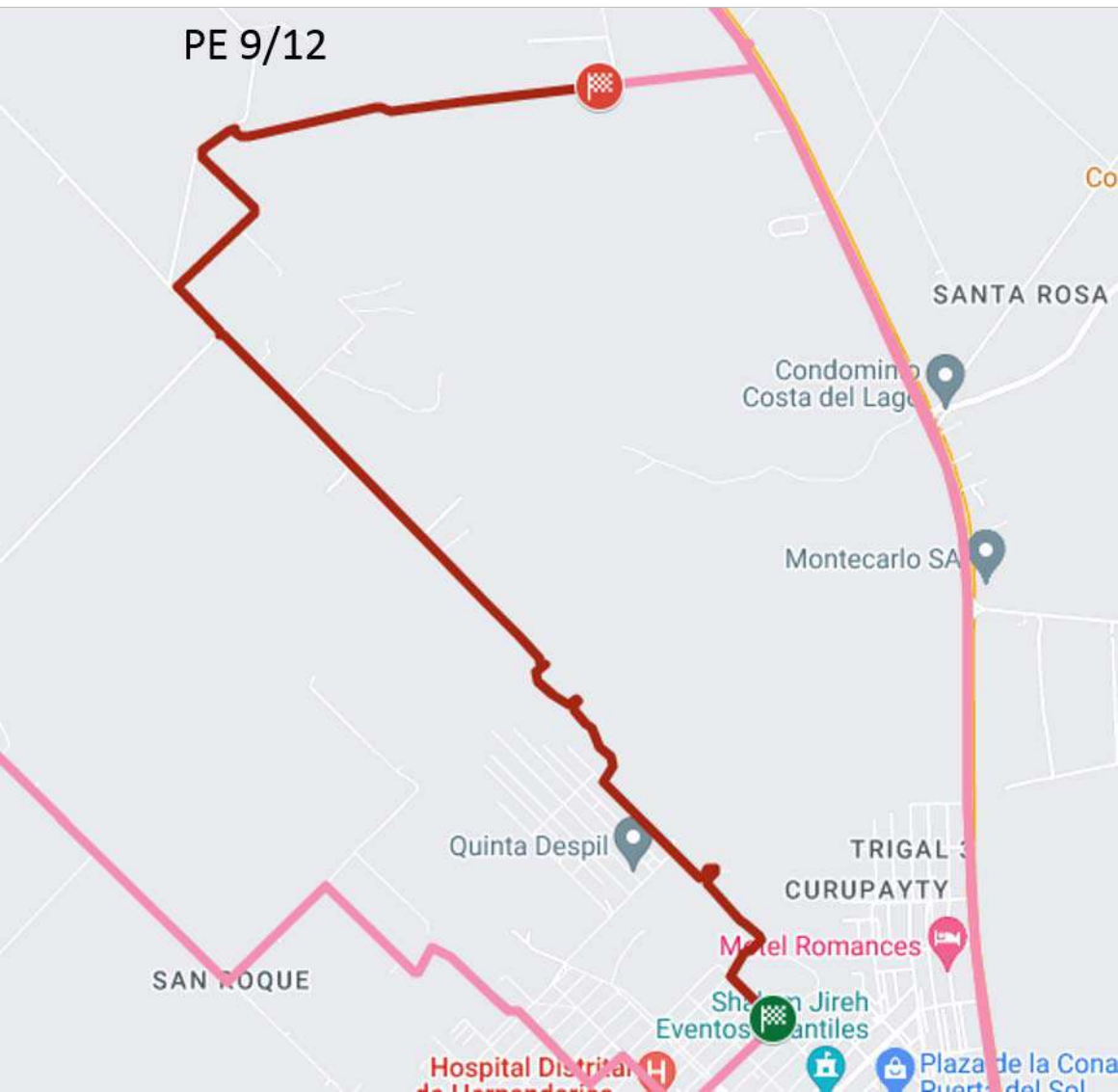


GPS:S25°18.830' O56°01.625'



TC CH	<b>8</b>	CONDOMINIO ORILLA AZUL	<b>DISTANCE DISTANCIA</b>	DAY DIA	<b>2</b>	<b>PAG.</b>
TC CH	<b>9</b>	OLERIA MONZON	<b>15,35 Kms</b>	SECTION SECCION	<b>4</b>	<b>45</b>
<b>SUPER SPECIAL STAGE/ PRUEBA SUPER ESPECIAL</b>			<b>AVERAGE PROMEDIO</b>	<b>TIME ALLOWED TIEMPO OTORGADO</b>		<b>20'</b>
<b>8/11</b>	LARGADA LLEGADA	5,45Kms	<b>46,05Km/h</b>			
<b>DISTANCE/DISTANCIA</b>		<b>DIRECTION DIRECCION</b>	<b>INFORMATION INFORMACION</b>			<b>TO GO DIST.REG.</b>
<b>TOTAL TOTAL</b>	<b>PARTIAL PARCIAL</b>					
<b>13,20</b>	0,72	243 	<b>MATADERIA</b>			2,15
<b>14,16</b>	0,96	244 	<b>SIGUE ASFALTO</b>			1,19
<b>14,70</b>	0,54	245 	<b>HOSPITAL - SIGUE ASFALTO</b>			0,65
<b>14,90</b>	0,20	246 				0,45
<b>15,29</b>	0,39	247 				0,06
<b>15,35</b>	0,06	248 	 <b>GPS:S25°22.311' O54°39.253'</b>			0,00

PE 9/12



SANTA ROSA

Condominio  
Costa del Lago

Montecarlo SA

Quinta Despil

TRIGAL  
CURUPAYTY


SAN ROQUE

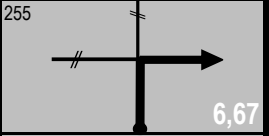

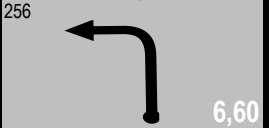

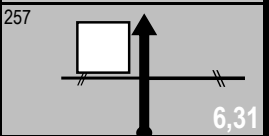

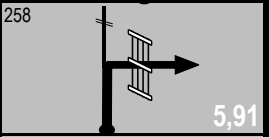

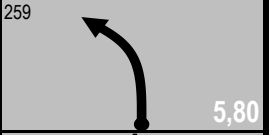

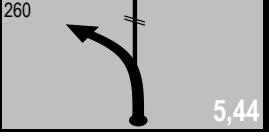

Motel Romances



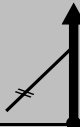

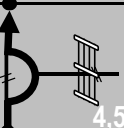

Sharon Jireh  
Eventos Antiles

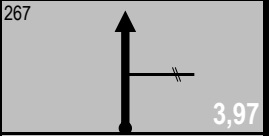
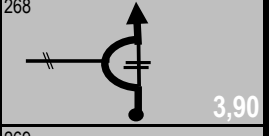
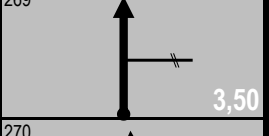
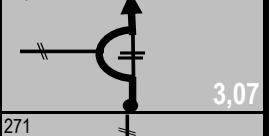
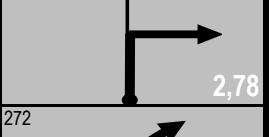

Hospital Distrital  
de Hermandades

Plaza de la Cona  
Puerto del Sol

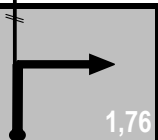
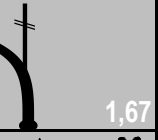
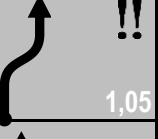
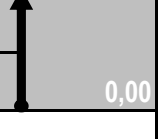

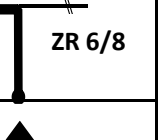

TC CH	<b>9</b>	OLERIA MONZON	<b>DISTANCE DISTANCIA</b>	DAY DIA	<b>2</b>	<b>PAG.</b>
TC CH	<b>10</b>	ESTANCIA MAIA	<b>13,16Kms</b>	SECTION SECCION	<b>4</b>	<b>46</b>
<b>SUPER SPECIAL STAGE/ PRUEBA SUPER ESPECIAL</b>			<b>AVERAGE PROMEDIO</b>	<b>TIME ALLOWED TIEMPO OTORGADO</b>		<b>15'</b>
<b>9/12</b>	OLERIA MONZON KM27 RUTA PU07		7,50Kms	<b>52,64Km/h</b>		
<b>DISTANCE/DISTANCIA</b>		<b>DIRECTION DIRECCION</b>	<b>INFORMATION INFORMACION</b>			<b>TO GO DIST.REG.</b>
<b>TOTAL TOTAL</b>	<b>PARTIAL PARCIAL</b>					
<b>0,00</b>	0,00	249 ↑ 7,50	 <b>GPS:S25°22.311' O54°39.253'</b>			13,16
<b>0,15</b>	0,15	250 ↑ 7,35	Ⓢ			13,01
<b>0,16</b>	0,01	251 ↑ 7,34	Ⓢ			13,00
<b>0,26</b>	0,10	252 ↑ 7,24	Ⓢ			12,90
<b>0,44</b>	0,18	253 ↑ 7,06	Ⓢ			12,72
<b>0,62</b>	0,18	254 ↑ 6,88	Ⓢ			12,54


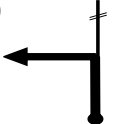

TC CH	<b>9</b>	OLERIA MONZON	<b>DISTANCE DISTANCIA</b>	DAY DIA	<b>2</b>	<b>PAG.</b> <b>47</b>
TC CH	<b>10</b>	ESTANCIA MAIA	<b>13,16Kms</b>	SECTION SECCION	<b>4</b>	
<b>SUPER SPECIAL STAGE/ PRUEBA SUPER ESPECIAL</b>			<b>AVERAGE PROMEDIO</b>	<b>TIME ALLOWED TIEMPO OTORGADO</b>		<b>15'</b>
<b>9/12</b>	OLERIA MONZON KM27 RUTA PU07		7,50Kms	<b>52,64Km/h</b>		
<b>DISTANCE/DISTANCIA</b>		<b>DIRECTION DIRECCION</b>	<b>INFORMATION INFORMACION</b>	<b>TO GO DIST.REG.</b>		
<b>TOTAL TOTAL</b>	<b>PARTIAL PARCIAL</b>					
<b>0,83</b>	0,21	255 		12,33		
<b>0,90</b>	0,07	256 		12,26		
<b>1,19</b>	0,29	257 		11,97		
<b>1,59</b>	0,40	258 		11,57		
<b>1,70</b>	0,11	259 		11,46		
<b>2,06</b>	0,36	260 		<b>INGRESO CIRCUITO</b> 11,10		

TC CH	<b>9</b>	OLERIA MONZON	<b>DISTANCE DISTANCIA</b>	DAY DIA	<b>2</b>	<b>PAG.</b>
TC CH	<b>10</b>	ESTANCIA MAIA	<b>13,16Kms</b>	SECTION SECCION	<b>4</b>	<b>48</b>
<b>SUPER SPECIAL STAGE/ PRUEBA SUPER ESPECIAL</b>			<b>AVERAGE PROMEDIO</b>	<b>TIME ALLOWED TIEMPO OTORGADO</b>		<b>15'</b>
<b>9/12</b>	OLERIA MONZON KM27 RUTA PU07		7,50Kms	<b>52,64Km/h</b>		
<b>DISTANCE/DISTANCIA</b>		<b>DIRECTION DIRECCION</b>	<b>INFORMATION INFORMACION</b>			<b>TO GO DIST.REG.</b>
<b>TOTAL TOTAL</b>	<b>PARTIAL PARCIAL</b>					
<b>2,30</b>	0,24	261  5,20	<b>S</b>			10,86
<b>2,38</b>	0,08	262  5,12	<b>S</b>	<b>SALE CIRCUITO</b>		10,78
<b>2,41</b>	0,03	263  5,09	<b>S</b>			10,75
<b>2,60</b>	0,19	264  4,90	<b>S</b>			10,56
<b>3,00</b>	0,40	265  4,50	<b>S</b>			10,16
<b>3,40</b>	0,40	266  4,10	<b>S</b>	<b>CUBIERTAS</b>		9,76

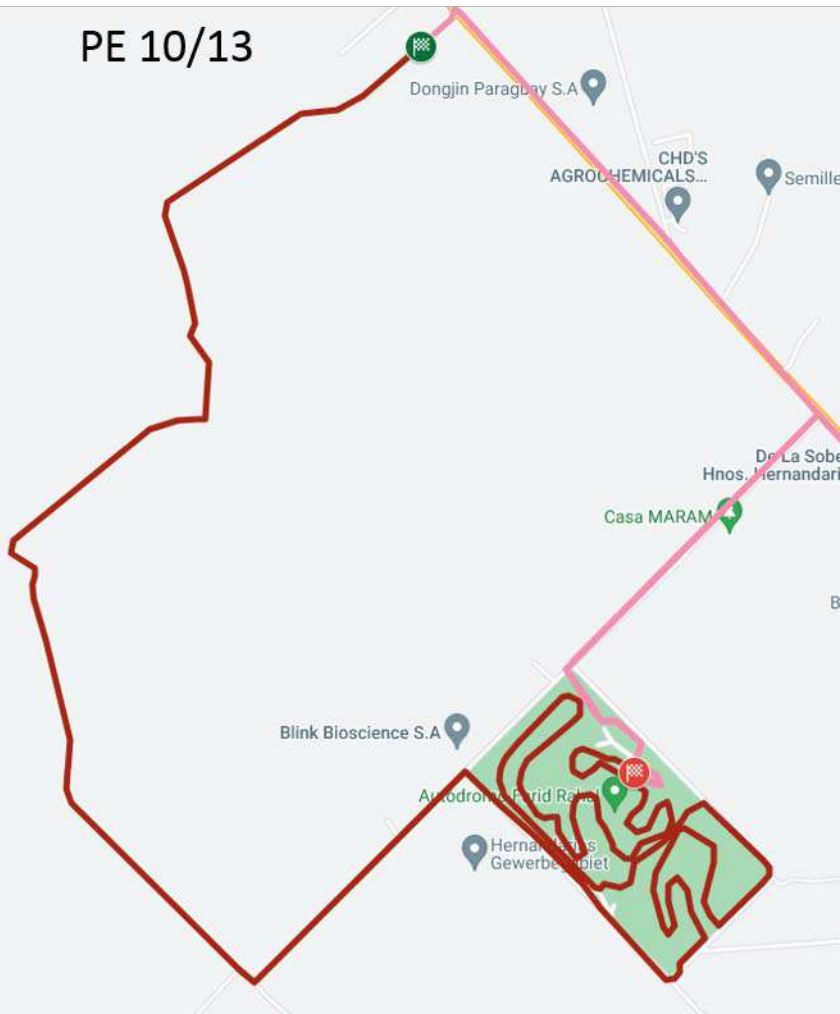
TC CH	<b>9</b>	OLERIA MONZON	<b>DISTANCE DISTANCIA</b>	DAY DIA	<b>2</b>	<b>PAG.</b>
TC CH	<b>10</b>	ESTANCIA MAIA	<b>13,16Kms</b>	SECTION SECCION	<b>4</b>	<b>49</b>
<b>SUPER SPECIAL STAGE/ PRUEBA SUPER ESPECIAL</b>			<b>AVERAGE PROMEDIO</b>	<b>TIME ALLOWED TIEMPO OTORGADO</b>		<b>15'</b>
<b>9/12</b>	OLERIA MONZON KM27 RUTA PU07		7,50Kms	<b>52,64Km/h</b>		
<b>DISTANCE/DISTANCIA</b>		<b>DIRECTION DIRECCION</b>	<b>INFORMATION INFORMACION</b>			<b>TO GO DIST.REG.</b>
<b>TOTAL TOTAL</b>	<b>PARTIAL PARCIAL</b>					
<b>3,53</b>	0,13	267  3,97	<b>S</b>			9,63
<b>3,60</b>	0,07	268  3,90	<b>S</b>	<b>CHICANA NATURAL POR IZQUIERDA</b>		9,56
<b>4,00</b>	0,40	269  3,50	<b>S</b>	<b>CARTEL DESPENSA</b>		9,16
<b>4,43</b>	0,43	270  3,07	<b>S</b>	<b>CHICANA NATURAL POR IZQUIERDA</b>		8,73
<b>4,72</b>	0,29	271  2,78	<b>S</b>			8,44
<b>5,56</b>	0,84	272  1,94	<b>S</b>			7,60



TC CH	9	OLERIA MONZON	DISTANCE DISTANCIA	DAY DIA	2	PAG.
TC CH	10	ESTANCIA MAIA	13,16Kms	SECTION SECCION	4	50
SUPER SPECIAL STAGE/ PRUEBA SUPER ESPECIAL			AVERAGE PROMEDIO	TIME ALLOWED TIEMPO OTORGADO		15'
9/12	OLERIA MONZON KM27 RUTA PU07		7,50Kms	52,64Km/h		
DISTANCE/DISTANCIA		DIRECTION DIRECCION	INFORMATION INFORMACION			TO GO DIST.REG.
TOTAL TOTAL	PARTIAL PARCIAL					
5,74	0,18	273  1,76	Ⓢ			7,42
5,83	0,09	274  1,67	Ⓢ			7,33
6,45	0,62	275  1,05	Ⓢ			6,71
7,50	1,05	276  0,00	SSF FPE  9			5,66
8,13	0,63	277  ZR 6/8	STOP SOB RUTA PY07 - REABASTECIMIENTO ZR 6/8 GPS: S25° 20.018' O54° 39.290'			5,03
9,90	1,77	278 	CAMINERA - PETROBRAS			3,26

TC CH	<b>9</b>	OLERIA MONZON	<b>DISTANCE DISTANCIA</b>	DAY DIA	<b>2</b>	<b>PAG.</b>
TC CH	<b>10</b>	ESTANCIA MAIA	<b>13,16Kms</b>	SECTION SECCION	<b>4</b>	<b>51</b>
<b>SUPER SPECIAL STAGE/ PRUEBA SUPER ESPECIAL</b>			<b>AVERAGE PROMEDIO</b>	<b>TIME ALLOWED TIEMPO OTORGADO</b>		<b>15'</b>
<b>9/12</b>	OLERIA MONZON KM27 RUTA PU07		7,50Kms	<b>52,64Km/h</b>		
<b>DISTANCE/DISTANCIA</b>		<b>DIRECTION DIRECCION</b>	<b>INFORMATION INFORMACION</b>			<b>TO GO DIST.REG.</b>
<b>TOTAL TOTAL</b>	<b>PARTIAL PARCIAL</b>					
<b>12,05</b>	2,15	279 	<b>CONTROL POLICIAL</b>			1,11
<b>12,97</b>	0,92	280 	<b>SE DEJA RUTA PY07</b>			0,19
<b>13,16</b>	0,19	281 	<div style="background-color: black; color: white; padding: 2px; display: inline-block;">TC CH</div> <div style="background-color: yellow; border: 1px solid black; padding: 2px; display: inline-block; margin-left: 5px;"><b>10</b></div>			0,00
			<b>GPS:S25°18.119' O54°41.267'</b>			

PE 10/13



Dongjin Paraguay S.A.

CHD'S  
AGROCHEMICALS...

Semilla




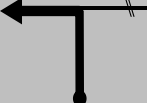



Dr. La Sober  
Hnos. Hernandez

Casa MARAM

Blink Bioscience S.A.

Aerodromo Ferid Rahn

Hernandarias  
Gewerbegebiet

TC CH	<b>10</b>	ESTANCIA MAIA	<b>DISTANCE DISTANCIA</b>	DAY DIA	<b>2</b>	<b>PAG.</b>
TC CH	<b>10a</b>	PARQUE DE SERVICIOS (IN)	<b>39,74Kms</b>	SECTION SECCION	<b>4</b>	<b>52</b>
<b>SUPER SPECIAL STAGE/ PRUEBA SUPER ESPECIAL</b>			<b>AVERAGE PROMEDIO</b>	<b>TIME ALLOWED TIEMPO OTORGADO</b>		<b>45'</b>
<b>10/13</b>	ESTANCIA MAIA AUTODROMO		12,17Kms	<b>52,99Km/h</b>		
<b>DISTANCE/DISTANCIA</b>		<b>DIRECTION DIRECCION</b>	<b>INFORMATION INFORMACION</b>			<b>TO GO DIST.REG.</b>
<b>TOTAL TOTAL</b>	<b>PARTIAL PARCIAL</b>					
<b>0,00</b>	0,00	282  12,17	 <b>GPS:S25°18.119' O54°41.267'</b>			39,74
<b>0,20</b>	0,20	283  11,97	Ⓢ			39,54
<b>0,96</b>	0,76	284  11,21	Ⓢ			38,78
<b>1,40</b>	0,44	285  10,77	Ⓢ			38,34
<b>1,48</b>	0,08	286  10,69	Ⓢ			38,26
<b>1,58</b>	0,10	287  10,59	Ⓢ			38,16

TC CH	<b>10</b>	ESTANCIA MAIA	<b>DISTANCE DISTANCIA</b>	DAY DIA	<b>2</b>	<b>PAG.</b>
TC CH	<b>10a</b>	PARQUE DE SERVICIOS (IN)	<b>39,74Kms</b>	SECTION SECCION	<b>4</b>	<b>53</b>
<b>SUPER SPECIAL STAGE/ PRUEBA SUPER ESPECIAL</b>			<b>AVERAGE PROMEDIO</b>	<b>TIME ALLOWED TIEMPO OTORGADO</b>		<b>45'</b>
<b>10/13</b>	ESTANCIA MAIA AUTODROMO		12,17Kms	<b>52,99Km/h</b>		
<b>DISTANCE/DISTANCIA</b>		<b>DIRECTION DIRECCION</b>	<b>INFORMATION INFORMACION</b>			<b>TO GO DIST.REG.</b>
<b>TOTAL TOTAL</b>	<b>PARTIAL PARCIAL</b>					
<b>1,82</b>	0,24	288  10,35	<b>S</b>			37,92
<b>2,63</b>	0,81	289  9,54	<b>S</b>			37,11
<b>3,50</b>	0,87	290 XXXXX  8,67	<b>S</b>	<b>ALAMBRADO</b>		36,24
<b>4,36</b>	0,86	291  7,81	<b>S</b>			35,38
<b>4,43</b>	0,07	292  7,74	<b>S</b>			35,31
<b>5,07</b>	0,64	293  7,10	<b>S</b>			34,67








TC CH	<b>10</b>	ESTANCIA MAIA	<b>DISTANCE DISTANCIA</b>	DAY DIA	<b>2</b>	<b>PAG.</b>
TC CH	<b>10a</b>	PARQUE DE SERVICIOS (IN)	<b>39,74Kms</b>	SECTION SECCION	<b>4</b>	<b>54</b>
<b>SUPER SPECIAL STAGE/ PRUEBA SUPER ESPECIAL</b>			<b>AVERAGE PROMEDIO</b>	<b>TIME ALLOWED TIEMPO OTORGADO</b>		<b>45'</b>
<b>10/13</b>	ESTANCIA MAIA AUTODROMO		12,17Kms	<b>52,99Km/h</b>		
<b>DISTANCE/DISTANCIA</b>		<b>DIRECTION DIRECCION</b>	<b>INFORMATION INFORMACION</b>			<b>TO GO DIST.REG.</b>
<b>TOTAL TOTAL</b>	<b>PARTIAL PARCIAL</b>					
<b>5,44</b>	0,37	294  6,73	<b>S</b>		34,30	
<b>5,75</b>	0,31	295  6,42	<b>S</b>		33,99	
<b>5,78</b>	0,03	296  6,39	<b>S</b>		33,96	
<b>6,00</b>	0,22	297  6,17	<b>S</b>		33,74	
<b>6,48</b>	0,48	298  5,69	<b>S</b>		33,26	
<b>6,50</b>	0,02	299  5,67	<b>S</b>		33,24	

TC CH	<b>10</b>	ESTANCIA MAIA	<b>DISTANCE DISTANCIA</b>	DAY DIA	<b>2</b>	<b>PAG.</b>
TC CH	<b>10a</b>	PARQUE DE SERVICIOS (IN)	<b>39,74Kms</b>	SECTION SECCION	<b>4</b>	<b>55</b>
<b>SUPER SPECIAL STAGE/ PRUEBA SUPER ESPECIAL</b>			<b>AVERAGE PROMEDIO</b>	<b>TIME ALLOWED TIEMPO OTORGADO</b>		<b>45'</b>
<b>10/13</b>	ESTANCIA MAIA AUTODROMO		12,17Kms	<b>52,99Km/h</b>		
<b>DISTANCE/DISTANCIA</b>		<b>DIRECTION DIRECCION</b>	<b>INFORMATION INFORMACION</b>			<b>TO GO DIST.REG.</b>
<b>TOTAL TOTAL</b>	<b>PARTIAL PARCIAL</b>					
<b>6,82</b>	0,32	300  5,35	<b>S</b>			32,92
<b>7,52</b>	0,70	301  4,65	<b>S</b>			32,22
<b>8,07</b>	0,55	302  4,10	<b>S</b>			31,67
<b>8,35</b>	0,28	303  3,82	<b>S</b>			31,39
<b>8,78</b>	0,43	304  3,39	<b>S</b>			30,96
<b>9,02</b>	0,24	305  3,15	<b>S</b>			30,72

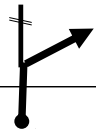

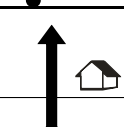

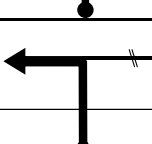
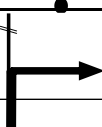
TC CH	<b>10</b>	ESTANCIA MAIA	<b>DISTANCE DISTANCIA</b>	DAY DIA	<b>2</b>	<b>PAG.</b>
TC CH	<b>10a</b>	PARQUE DE SERVICIOS (IN)	<b>39,74Kms</b>	SECTION SECCION	<b>4</b>	<b>56</b>
<b>SUPER SPECIAL STAGE/ PRUEBA SUPER ESPECIAL</b>			<b>AVERAGE PROMEDIO</b>	<b>TIME ALLOWED TIEMPO OTORGADO</b>		<b>45'</b>
<b>10/13</b>	ESTANCIA MAIA AUTODROMO		12,17Kms	<b>52,99Km/h</b>		
<b>DISTANCE/DISTANCIA</b>		<b>DIRECTION DIRECCION</b>	<b>INFORMATION INFORMACION</b>			<b>TO GO DIST.REG.</b>
<b>TOTAL TOTAL</b>	<b>PARTIAL PARCIAL</b>					
<b>9,45</b>	0,43	306  2,72	<b>S</b>			30,29
<b>9,73</b>	0,28	307  2,44	<b>S</b>			30,01
<b>10,12</b>	0,39	308  2,05	<b>S</b>			29,62
<b>10,30</b>	0,18	309  1,87	<b>S</b>	<b>RETOME</b>		29,44
<b>10,42</b>	0,12	310  1,75	<b>S</b>			29,32
<b>10,68</b>	0,26	311  1,49	<b>S</b>			29,06



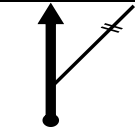
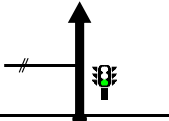
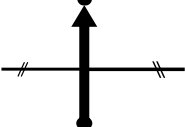
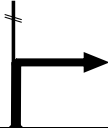
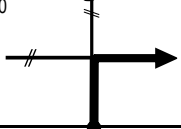
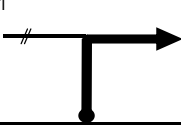
TC CH	<b>10</b>	ESTANCIA MAIA	<b>DISTANCE DISTANCIA</b>	DAY DIA	<b>2</b>	<b>PAG.</b>
TC CH	<b>10a</b>	PARQUE DE SERVICIOS (IN)	<b>39,74Kms</b>	SECTION SECCION	<b>4</b>	<b>57</b>
<b>SUPER SPECIAL STAGE/ PRUEBA SUPER ESPECIAL</b>			<b>AVERAGE PROMEDIO</b>	<b>TIME ALLOWED TIEMPO OTORGADO</b>		<b>45'</b>
<b>10/13</b>	ESTANCIA MAIA AUTODROMO		12,17Kms	<b>52,99Km/h</b>		
<b>DISTANCE/DISTANCIA</b>		<b>DIRECTION DIRECCION</b>	<b>INFORMATION INFORMACION</b>			<b>TO GO DIST.REG.</b>
<b>TOTAL TOTAL</b>	<b>PARTIAL PARCIAL</b>					
<b>10,90</b>	0,22	312  1,27	<b>S</b>			28,84
<b>11,00</b>	0,10	313  1,17	<b>S</b>			28,74
<b>11,19</b>	0,19	314  0,98	<b>S</b>	<b>RETOME</b>		28,55
<b>11,68</b>	0,49	315  0,49	<b>S</b>	<b>SALTO</b>		28,06
<b>11,88</b>	0,20	316  0,29	<b>S</b>			27,86
<b>12,03</b>	0,15	317  0,14	<b>S</b>			27,71

TC CH	<b>10</b>	ESTANCIA MAIA	<b>DISTANCE DISTANCIA</b>	DAY DIA	<b>2</b>	<b>PAG.</b>
TC CH	<b>10a</b>	PARQUE DE SERVICIOS (IN)	<b>39,74Kms</b>	SECTION SECCION	<b>4</b>	<b>58</b>
<b>SUPER SPECIAL STAGE/ PRUEBA SUPER ESPECIAL</b>			<b>AVERAGE PROMEDIO</b>	<b>TIME ALLOWED TIEMPO OTORGADO</b>		<b>45'</b>
<b>10/13</b>	ESTANCIA MAIA AUTODROMO		12,17Kms	<b>52,99Km/h</b>		
<b>DISTANCE/DISTANCIA</b>		<b>DIRECTION DIRECCION</b>	<b>INFORMATION INFORMACION</b>			<b>TO GO DIST.REG.</b>
<b>TOTAL TOTAL</b>	<b>PARTIAL PARCIAL</b>		<b>SSF FPE</b>  <b>10</b>			
12,17	0,14	318  0,00	<b>TORRE</b> <b>GPS:S25°19.463' O54°40.829'</b>		27,57	
12,37	0,20	319 	<b>SALE DEL CIRCUITO</b>		27,37	
12,60	0,23	320 	<b>STOP</b>		27,14	
12,65	0,05	321 			27,09	
12,85	0,20	322 			26,89	
13,04	0,19	323 	<b>SUBE EMPEDRADO</b>		26,70	

TC CH	<b>10</b>	ESTANCIA MAIA	<b>DISTANCE DISTANCIA</b>	DAY DIA	<b>2</b>	<b>PAG.</b>
TC CH	<b>10a</b>	PARQUE DE SERVICIOS (IN)	<b>39,74Kms</b>	SECTION SECCION	<b>4</b>	<b>59</b>
<b>SUPER SPECIAL STAGE/ PRUEBA SUPER ESPECIAL</b>			<b>AVERAGE PROMEDIO</b>	<b>TIME ALLOWED TIEMPO OTORGADO</b>		<b>45'</b>
<b>10/13</b>	ESTANCIA MAIA AUTODROMO		12,17Kms	<b>52,99Km/h</b>		
<b>DISTANCE/DISTANCIA</b>		<b>DIRECTION DIRECCION</b>	<b>INFORMATION INFORMACION</b>			<b>TO GO DIST.REG.</b>
<b>TOTAL TOTAL</b>	<b>PARTIAL PARCIAL</b>					
<b>14,25</b>	1,21	324 	<b>SUBE RUTA PU07 HACIA HERNANDARIAS</b>			25,49
<b>24,29</b>	10,04	325 	<b>SEMAFORO</b>			15,45
<b>25,75</b>	1,46	326 	<b>SEMAFORO</b>			13,99
<b>26,12</b>	0,37	327 	<b>SEMAFORO</b>			13,62
<b>28,89</b>	2,77	328 	<b>SEMAFORO</b>			10,85
<b>32,20</b>	3,31	329 	<b>HIDROELECTRICA ACARAY</b>			7,54

TC CH	<b>10</b>	ESTANCIA MAIA	<b>DISTANCE DISTANCIA</b>	DAY DIA	<b>2</b>	<b>PAG.</b>
TC CH	<b>10a</b>	PARQUE DE SERVICIOS (IN)	<b>39,74Kms</b>	SECTION SECCION	<b>4</b>	<b>60</b>
<b>SUPER SPECIAL STAGE/ PRUEBA SUPER ESPECIAL</b>			<b>AVERAGE PROMEDIO</b>	<b>TIME ALLOWED TIEMPO OTORGADO</b>		<b>45'</b>
<b>10/13</b>	ESTANCIA MAIA AUTODROMO		12,17Kms	<b>52,99Km/h</b>		
<b>DISTANCE/DISTANCIA</b>		<b>DIRECTION DIRECCION</b>	<b>INFORMATION INFORMACION</b>			<b>TO GO DIST.REG.</b>
<b>TOTAL TOTAL</b>	<b>PARTIAL PARCIAL</b>					
<b>32,95</b>	0,75	330 	<b>SE DEJA CARRETERA ITAIPU</b>			6,79
<b>33,83</b>	0,88	331 				5,91
<b>35,92</b>	2,09	332 	<b>ESCUELA</b>			3,82
<b>39,53</b>	3,61	333 				0,21
<b>39,71</b>	0,18	334 				0,03
<b>39,74</b>	0,03	335 	<b>INGRESO A PARQUE CERRADO</b>			0,00

**SE REPITE DESDE LA PAG.37 REF. 159 HASTA LA PAG.59 REF.  
329,  
LUEGO SIGUE HASTA PARQUE CERRADO-ANFITEATRO LAGO LA  
REPUBLICA**

DISTANCE / DISTANCIA		DIRECTION DIRECCION	INFORMATION INFORMACION	TO GO DIST.REG.
TOTAL TOTAL	PARTIAL PARCIAL			
32,95	0,75	336 		9,50
34,31	1,36	337 	SEMAFORO COUNTRY CLUB	8,14
37,95	3,64	338 	CRUCE VIADUCTO	4,50
38,29	0,34	339 		4,16
38,55	0,26	340 		3,90
38,77	0,22	341 		3,68

**SE REPITE DESDE LA PAG.37 REF. 159 HASTA LA PAG.59 REF.  
329,  
LUEGO SIGUE HASTA PARQUE CERRADO-ANFITEATRO LAGO LA  
REPUBLICA**

DISTANCE / DISTANCIA		DIRECTION DIRECCION	INFORMATION INFORMACION	TO GO DIST.REG.
TOTAL TOTAL	PARTIAL PARCIAL			
38,87	0,10	342 		3,58
38,97	0,10	343 	SUBRE VIADUCTO	3,48
40,03	1,06	344 	UNIVERSIDAD SAN CARLOS - SIGUE COLECTORA	2,42
41,01	0,98	345 	SE DEJA COLECTORA	1,44
41,25	0,24	346 	SE TOMA CALLE MCAL ESTIGARRIBIA - LAGO LA REPUBLICA	1,20
42,45	1,20	347 	INGRESO AL ANFITEATRO - PARQUE CERRADO FINAL	0,00